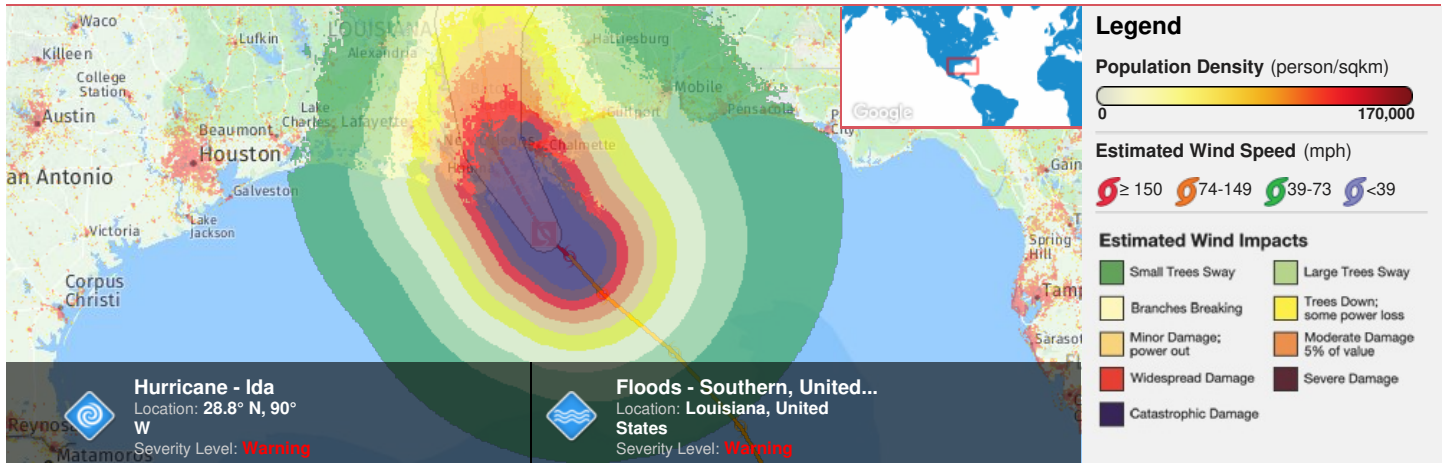




Region Selected » Lower Left Latitude/Longitude: 25.8 N° , -93.0 E°
 Upper Right Latitude/Longitude: 31.8 N° , -87.0 E°



Situational Awareness

Current Hazards:

Active Floods

Event	Severity	Date (UTC)	Name	Lat/Long
		29-Aug-2021 15:12:43	Flood - Pensacola, FL--AL Region, United States	30.89° N / 87.58° W
		28-Aug-2021 15:10:53	Floods - Southern, United States	30.13° N / 90.79° W

Active Tropical Cyclones

Event	Severity	Name	Wind Speed (mph)	Wind Gusts (mph)	Heading	Track Speed (mph)	Advisory Num	Status	Pressure (mb)	Lat/Long
		IDA	150	184	NW	13	14	Hurricane/Typhoon > 150 mph	933 mb	28.8° N / 90° W

Active Tornado

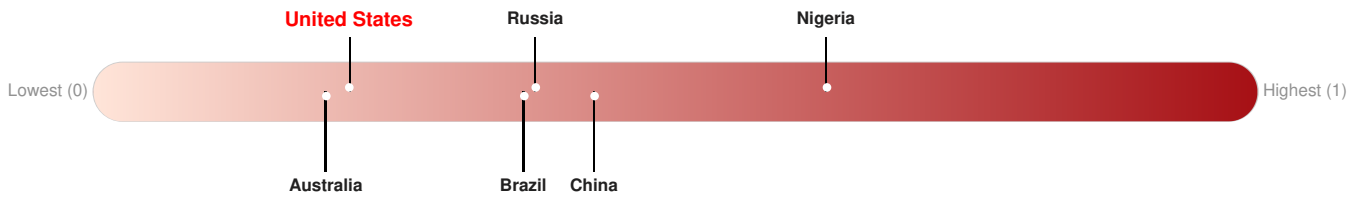
Event	Severity	Date (UTC)	Name	Lat/Long
		29-Aug-2021 11:13:37	Tornado - New Orleans, LA WFO Region, US	30.41° N / 89.73° W
		29-Aug-2021 11:11:24	Tornado - Jackson, MS WFO Region, US	31.43° N / 89.57° W
		29-Aug-2021 11:09:33	Tornado - Mobile, AL WFO Region, US	30.98° N / 87.91° W

Source: [PDC](#)

Lack of Resilience Index:

The Lack of Resilience Index assesses the susceptibility to impact and the short-term inability to absorb, respond to, and recover from disruptions to a country's normal function.

United States ranks **149** out of **164** countries assessed for Lack of Resilience. United States is less resilient than 10% of countries assessed. This indicates that United States has low susceptibility to negative impacts, and is better able to respond to and recover from a disruption to normal function.

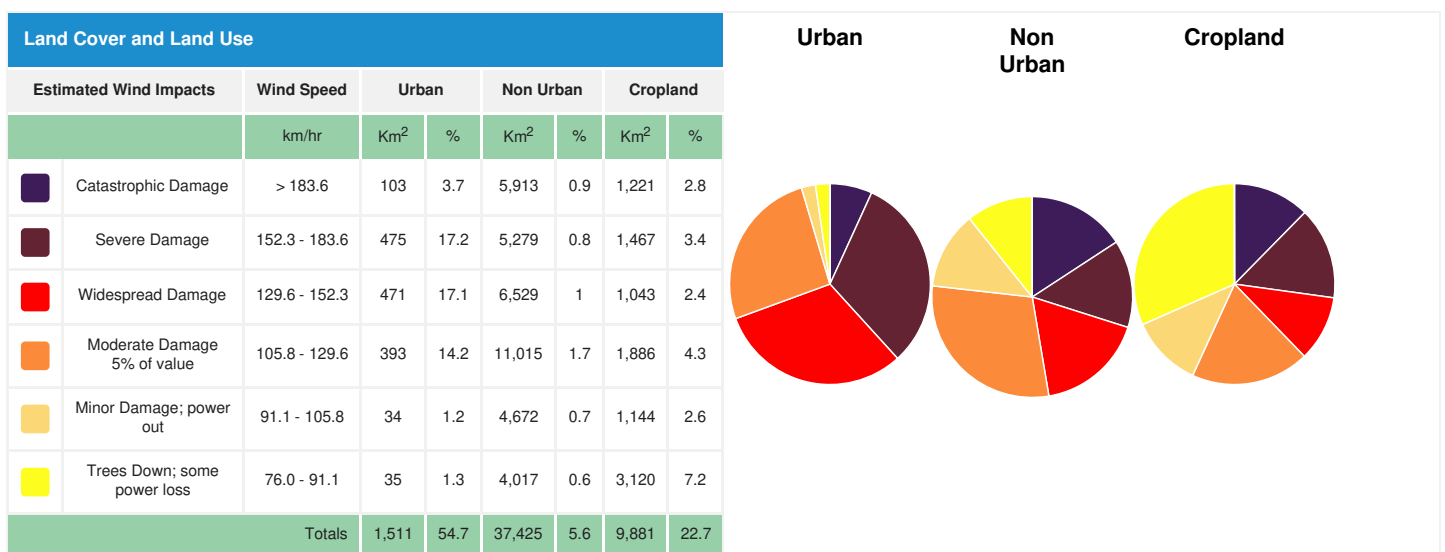
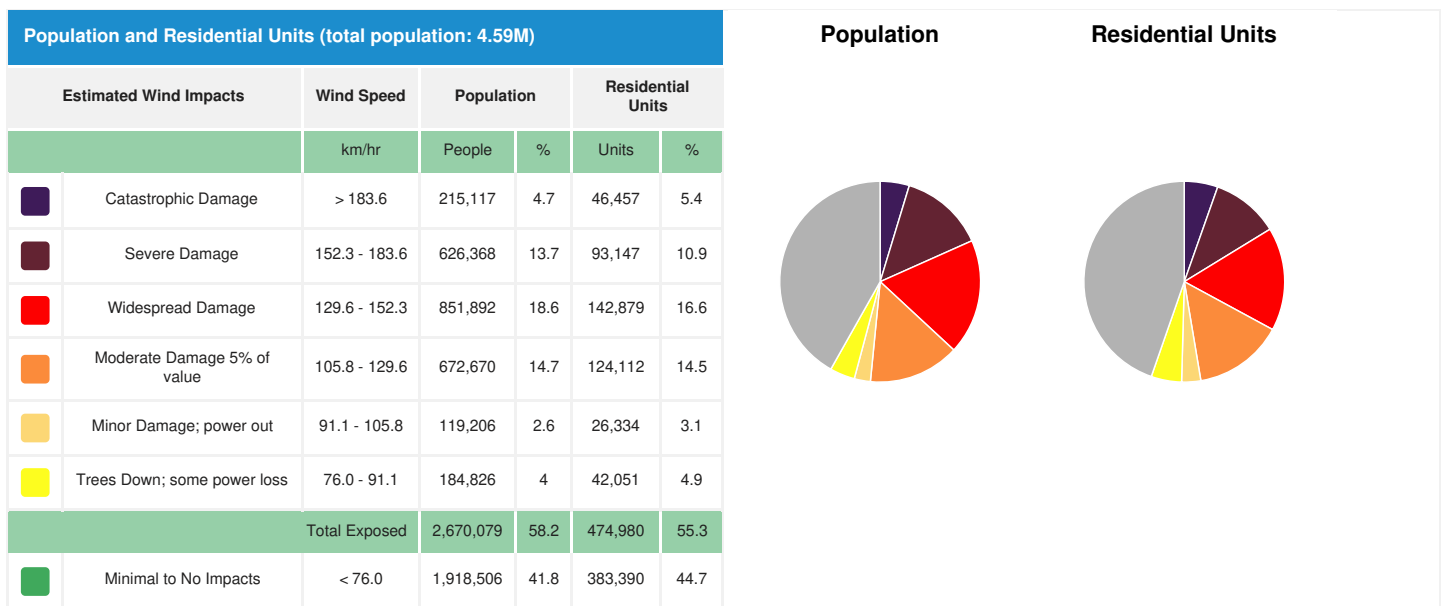


Source: [PDC](#)

Impacts:

Tropical Cyclone Impacts for IDA, Advisory #14

Exposure United States of America - Louisiana



Basic Water Needs				
Category	Standard		Quantity Needed	
	liters per person/day	gallons per person/day	liters per day	gallons per day
Survival needs: water intake (drinking and food)	2.5 - 3	0.7 - 0.8	1,354,702 - 1,625,642	379,316 - 433,505

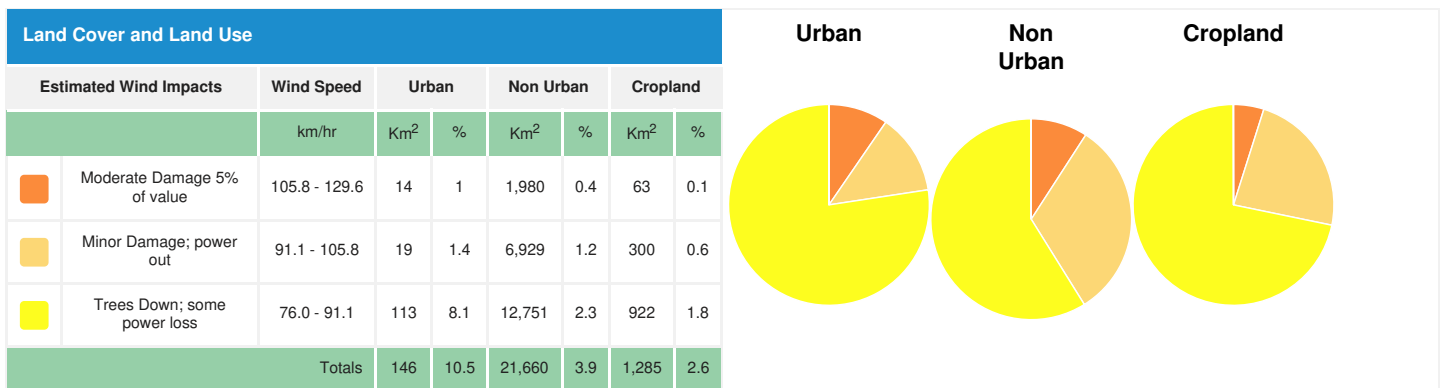
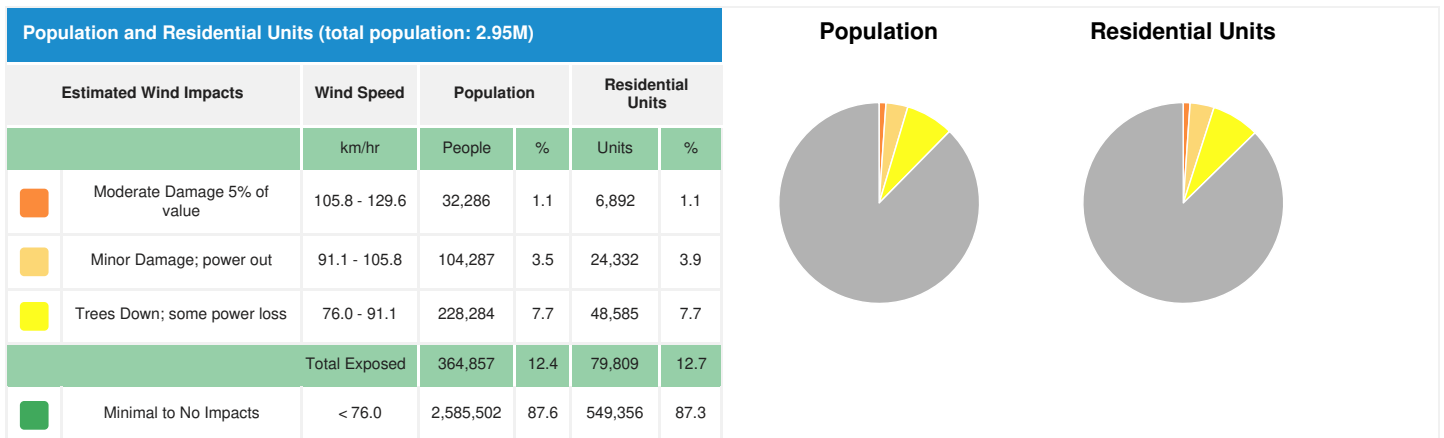
Category	Standard	Quantity Needed
Basic hygiene practices	2 - 6	1,083,761 - 3,251,284
Basic cooking needs	3 - 6 liters per person/day	1,625,642 - 3,251,284 liters per day
Total basic water needs	7.5 - 15	4,064,105 - 8,128,210

Category	Standard	Quantity Needed
Nutritional Requirements	2,100 kcals per person/day	1,137,949,312 kcals per day

Category	Standard	Quantity Needed
Shelter Space	3.50 m ² per person / 37.70 ft ² per person	1,896,582 m ² / 20,428,900 ft ²

Category	Standard	Quantity Needed
Toilets	0.05	27,094.00
Refuse Containers (100 liter containers per household)	0.10	9,039.00

Exposure United States of America - Mississippi



Areas exposed to winds between 34 - 76 km/hr:

- Canada - New Brunswick
- Canada - Nova Scotia
- United States of America - Alabama
- United States of America - Arkansas
- United States of America - Connecticut
- United States of America - Delaware
- United States of America - District Of Columbia
- United States of America - Florida
- United States of America - Kentucky
- United States of America - Maine
- United States of America - Maryland
- United States of America - Massachusetts
- United States of America - New Jersey
- United States of America - New York

Regional Overview

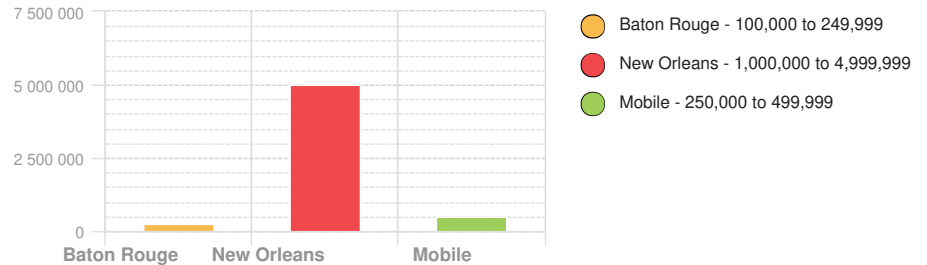
Population Data:

2011

Total: 5, 138, 304

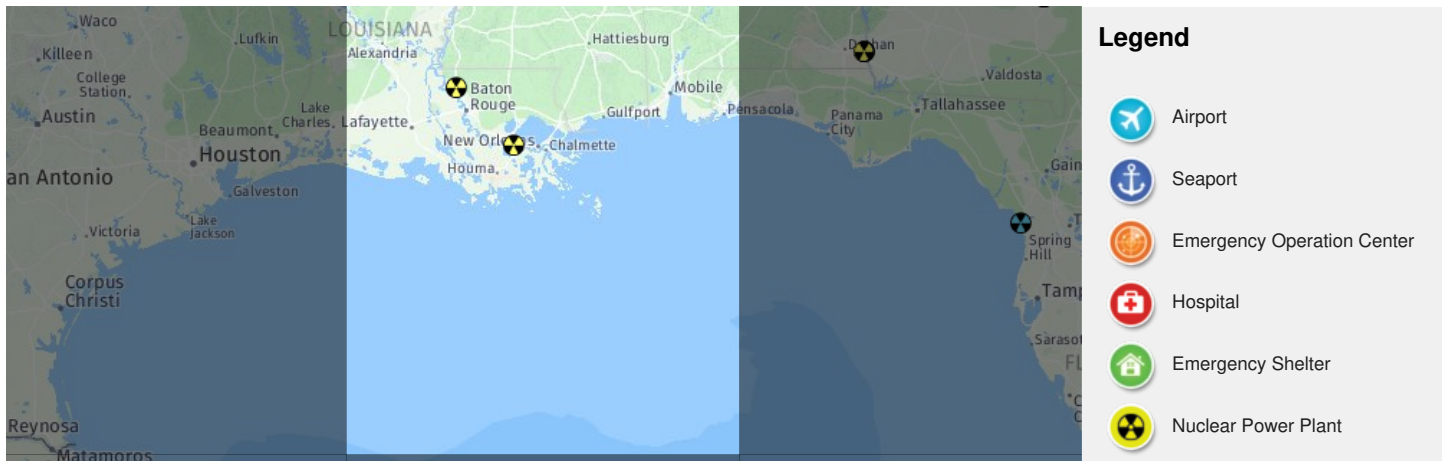
Max Density: 20, 603(ppl/km²)

Populated Areas:



Source: [iSciences](#)

Infrastructure & Critical Facilities:



Airports

Name	Type	Elevation (f)	Link	Lat/Long
D.W. MCMILLIAN MEMORIAL HOSPITAL	HELIPORT	155	-	31.13° N / 87.07° W
ROY WILCOX	AIRPORT	165	-	31.45° N / 88.19° W
HAWTHORN PINES	AIRPORT	150	-	31.39° N / 88.09° W
SILCOX MEMORIAL	HELIPORT	339	-	31.09° N / 88.25° W
BEDSOLE FARM	AIRPORT	180	-	31.56° N / 87.53° W
MARK REYNOLDS/NORTH MOBILE COUNTY	AIRPORT	60	-	30.91° N / 88° W
DAUPHIN ISLAND	AIRPORT	5	-	30.26° N / 88.13° W
FOLEY HOSPITAL	HELIPORT	85	-	30.42° N / 87.69° W
FOLEY MUNI	AIRPORT	74	-	30.43° N / 87.7° W
BARIN NOLF	AIRPORT	54	-	30.39° N / 87.64° W
MC INTOSH COMMUNITY	HELIPORT	50	-	31.27° N / 88.01° W
USA MEDICAL CENTER	HELIPORT	28	-	30.71° N / 88.11° W
PROVIDENCE HOSPITAL	HELIPORT	210	-	30.68° N / 88.2° W
SKYWEST AIRPARK	AIRPORT	150	-	30.68° N / 88.37° W
RICHARDSON FIELD	AIRPORT	180	-	30.62° N / 88.28° W
MONROE COUNTY HOSPITAL	HELIPORT	425	-	31.5° N / 87.32° W
MONROE COUNTY	AIRPORT	419	-	31.46° N / 87.35° W

Name	Type	Elevation (ft)	Link	Lat/Long
STURDY OAK FARM	AIRPORT	230	-	31.03° N / 87.59° W
PERDIDO BEACH VFD	HELIPORT	14	-	30.35° N / 87.51° W
PETROLEUM HELICOPTERS INC	HELIPORT	34	-	30.43° N / 88.18° W
BREWTON MUNI	AIRPORT	99	-	31.05° N / 87.07° W
ATMORE MUNI	AIRPORT	287	-	31.02° N / 87.45° W
BAY MINETTE MUNI	AIRPORT	248	-	30.87° N / 87.82° W
ROY E. RAY	AIRPORT	87	-	30.46° N / 88.21° W
ELSANOR	AIRPORT	180	-	30.54° N / 87.56° W
RESORT	AIRPORT	97	-	30.44° N / 87.66° W
STYRON	AIRPORT	120	-	30.4° N / 87.72° W
BASS FIELD	AIRPORT	61	-	30.37° N / 87.76° W
JACKSON MUNI	AIRPORT	62	-	31.47° N / 87.9° W
PECAN PONDS FARM	AIRPORT	125	-	30.56° N / 87.6° W
FLOMATON	AIRPORT	247	-	31.03° N / 87.25° W
ST ELMO	AIRPORT	132	-	30.5° N / 88.28° W
GRIMES FIELD	AIRPORT	215	-	30.76° N / 88.31° W
LOWER DELTA	SEAPLANE BASE	-	-	30.68° N / 87.96° W
HUBBARD LANDING	SEAPLANE BASE	8	-	31.06° N / 87.87° W
VAUGHN	AIRPORT	30	-	30.51° N / 87.49° W
BONNER FIELD	AIRPORT	105	-	30.47° N / 87.68° W
SUMMERDALE NOLF	AIRPORT	149	-	30.51° N / 87.65° W
GROVE HILL MUNI	AIRPORT	478	-	31.69° N / 87.76° W
GULF STATE PARK	SEAPLANE BASE	-	-	30.26° N / 87.64° W
BON SECOUR	SEAPLANE BASE	-	-	30.3° N / 87.74° W
JACK EDWARDS	AIRPORT	17	-	30.29° N / 87.67° W
LILLIAN COMMUNITY	HELIPORT	70	-	30.41° N / 87.44° W
BAN FARM	AIRPORT	80	-	30.43° N / 87.47° W
MC GINNIS	AIRPORT	125	-	30.62° N / 87.7° W
BASWELL	AIRPORT	190	-	30.65° N / 87.72° W
BERRY FIELD	AIRPORT	170	-	30.64° N / 87.75° W
WILLIAMSON FARM	AIRPORT	162	-	30.64° N / 87.67° W
COLLIER AIRPARK	AIRPORT	74	-	30.42° N / 87.78° W
HORAK	AIRPORT	110	-	30.47° N / 87.54° W
PERDIDO WINDS AIRPARK	AIRPORT	75	-	30.42° N / 87.54° W
SHIELDS	AIRPORT	95	-	30.44° N / 87.46° W
MIDDLETON FIELD	AIRPORT	259	-	31.41° N / 87.04° W
H L SONNY CALLAHAN	AIRPORT	91	-	30.46° N / 87.88° W
KLUMPP	AIRPORT	111	-	30.53° N / 87.85° W
FISH RIVER	SEAPLANE BASE	3	-	30.45° N / 87.81° W
MIDSTREAM FUEL SERVICE	HELIPORT	-	-	30.53° N / 88.1° W
DALE O. GALER AERODROME	AIRPORT	40	-	30.5° N / 88.2° W
EVANS FIELD	AIRPORT	212	-	30.81° N / 88.38° W
GULF BREEZE HOSPITAL	HELIPORT	14	-	30.36° N / 87.16° W
COLLIER/PINE BARREN AIRPARK	AIRPORT	220	-	30.83° N / 87.36° W
VENICE BASE HELIPORT & SPB	SEAPLANE BASE	7	-	29.27° N / 89.36° W
EVERGREEN VENICE	HELIPORT	-	-	29.3° N / 89.37° W
SOUTHERN NATURAL GAS COMPANY	HELIPORT	5	-	29.86° N / 89.83° W
F L BRAUGHTON	AIRPORT	50	-	31.34° N / 91.59° W

CONCORDIA PARISH	Name	AIRPORT Type	Elevation (ft)	Link	31.56° N / 91.51° W Lat/Long
	MERCY REGIONAL MEDICAL CENTER	HELIPORT	75	-	30.68° N / 92.27° W
	COUNTRY BEND	AIRPORT	49	-	30.59° N / 90.98° W
	REBEL FIELD	AIRPORT	74	-	30.59° N / 90.86° W
	WELSH	AIRPORT	18	-	30.24° N / 92.83° W
	AG AVIATION	AIRPORT	21	-	30.22° N / 92.77° W
	AEROLITE AERO PARK	ULTRALIGHT	13	-	30.2° N / 92.81° W
	SYDAL ACRES	AIRPORT	200	-	30.92° N / 91.17° W
	WHITEHEAD	ULTRALIGHT	105	-	30.68° N / 91.11° W
	OCHSNER MEDICAL INSTITUTIONS	HELIPORT	7	-	29.97° N / 90.14° W
	BAYOU BOEUF	SEAPLANE BASE	2	-	29.68° N / 91.1° W
	LAKE PALOURDE BASE	HELIPORT	5	-	29.69° N / 91.1° W
	ARCO MORGAN CITY	HELIPORT	-	-	29.64° N / 91.1° W
	SKYLINE AIRPARK	AIRPORT	200	-	30.73° N / 90.45° W
	MARINE SHALE PROCESSORS INC	HELIPORT	20	-	29.66° N / 91.13° W
	LAKEWOOD HOSPITAL	HELIPORT	102	-	29.71° N / 91.2° W
	MORROW STRIP	AIRPORT	40	-	30.8° N / 92.06° W
	ASSUMPTION COMMUNITY HOSPITAL	HELIPORT	15	-	29.96° N / 91.03° W
	ABROM KAPLAN MEMORIAL HOSPITAL	HELIPORT	15	-	30.03° N / 92.3° W
	KENAN AIRSTRIP	AIRPORT	20	-	30.01° N / 92.24° W
	TEE BRAD'S	AIRPORT	12	-	29.99° N / 92.39° W
	LA STATE POLICE TROOP B	HELIPORT	-	-	30.01° N / 90.24° W
	SPRING	AIRPORT	400	-	30.97° N / 90.67° W
	SPENCER NOLF	AIRPORT	151	-	30.62° N / 87.13° W
	DUPUIS	AIRPORT	20	-	30.32° N / 91.94° W
	BORDELON AIRPARK	AIRPORT	22	-	30.31° N / 91.88° W
	KIBS AIR PARK	AIRPORT	51	-	30.38° N / 92.15° W
	ROTORCRAFT	HELIPORT	31	-	30.15° N / 91.95° W
	VARIABLE BOR RAM	HELIPORT	30	-	30.08° N / 91.95° W
	WINDY HILL	HELIPORT	25	-	30.15° N / 91.92° W
	BUNKIE MUNI	AIRPORT	62	-	30.96° N / 92.23° W
	STAFFORD	AIRPORT	60	-	30.3° N / 92.13° W
	OMNI	HELIPORT	50	-	30.35° N / 92.04° W
	DAMIEN	HELIPORT	25	-	30.2° N / 91.13° W
	FISHER'S FIELD	ULTRALIGHT	5	-	29.93° N / 89.93° W
	CHITIMACHA AIR PARK	AIRPORT	14	-	29.87° N / 91.54° W
	WHITAKER	ULTRALIGHT	65	-	30.59° N / 92.23° W
	HOUMA TERREBONNE	HELIPORT	3	-	29.25° N / 90.66° W
	SANTA ROSA MEDICAL CENTER	HELIPORT	156	-	30.63° N / 87.07° W
	J-22 RANCH	AIRPORT	200	-	30.73° N / 87.2° W
	GARCON FIELD	AIRPORT	16	-	30.49° N / 87.09° W
	CHUMUCKLA 20-20	AIRPORT	205	-	30.75° N / 87.18° W
	WOMAN'S HOSPITAL	HELIPORT	47	-	30.44° N / 91.09° W
	MEDICAL CENTER OF BATON ROUGE	HELIPORT	40	-	30.44° N / 91° W
	SYCAMORE	AIRPORT	180	-	30.72° N / 90.36° W
	ANGOLA AIRSTRIP	AIRPORT	45	-	30.95° N / 91.58° W
	RICHARD'S	AIRPORT	15	-	30.01° N / 91.87° W
	IGH	HELIPORT	15	-	29.99° N / 91.79° W
	BRISTOW U.S. LLC	HELIPORT	26	-	30.05° N / 91.88° W

Name	Type	Elevation (ft)	Link	Lat/Lon
BRISTOW U.S. LLC 2	HELIPORT	29	-	30.05° N / 91.88° W
DAUTERIVE HOSPITAL	HELIPORT	14	-	30.01° N / 91.79° W
PORT OF IBERIA	HELIPORT	7	-	29.94° N / 91.84° W
HELICOPTER MANAGEMENT	HELIPORT	20	-	30.03° N / 91.86° W
VORTEX 2	HELIPORT	20	-	30.03° N / 91.87° W
ACADIANA RGNL	AIRPORT	24	-	30.04° N / 91.88° W
COOL CREEK	AIRPORT	251	-	30.96° N / 90.55° W
WATERFORD 3	HELIPORT	15	-	29.99° N / 90.47° W
WILDER	AIRPORT	55	-	30.56° N / 92.8° W
STATION 823	HELIPORT	35	-	30.43° N / 92.88° W
BEHAVIORAL HEALTH CENTER	HELIPORT	25	-	30.4° N / 91.94° W
TIM BULLARD MEMORIAL	AIRPORT	32	-	30.42° N / 91.97° W
COUVILLION	AIRPORT	29	-	30.4° N / 91.97° W
MILLERS FLYING SERVICE	AIRPORT	44	-	30.48° N / 92.55° W
LA STATE POLICE TROOP A	HELIPORT	18	-	30.35° N / 91.03° W
RTI/DATA-COM	HELIPORT	50	-	29.7° N / 91.19° W
TEXACO	HELIPORT	3	-	29.69° N / 91.17° W
LIVE OAK LANDING STRIP	AIRPORT	6	-	29.82° N / 92.12° W
KEN GUIDRY NR 1	AIRPORT	10	-	29.93° N / 92.21° W
ABBEVILLE GENERAL HOSPITAL	HELIPORT	13	-	29.97° N / 92.11° W
MS PATS	AIRPORT	10	-	29.97° N / 92.18° W
OMNI MOUTON COVE	HELIPORT	10	-	29.89° N / 92.17° W
ABBEVILLE CHRIS CRUSTA MEMORIAL	AIRPORT	16	-	29.98° N / 92.08° W
PRICE	ULTRALIGHT	50	-	30.52° N / 90.01° W
ST FRANCIS CABRINI HOSPITAL	HELIPORT	147	-	31.28° N / 92.46° W
CHANDLER	AIRPORT	82	-	31.31° N / 92.61° W
ST JOHN THE BAPTIST PARISH	AIRPORT	7	-	30.09° N / 90.58° W
KOENIG AIRPARK	AIRPORT	100	-	30.6° N / 90.32° W
RAPIDES RMC HOSPITAL	HELIPORT	125	-	31.3° N / 92.45° W
GRASS ROOTS	AIRPORT	83	-	31.25° N / 92.48° W
ST CHARLES	AIRPORT	13	-	29.95° N / 90.29° W
PANTHER HELICOPTERS INC	HELIPORT	-	-	29.85° N / 90.03° W
SOUTHERN SEAPLANE	AIRPORT	-	-	29.87° N / 90.02° W
JESUITS BEND	HELIPORT	-	-	29.76° N / 90.03° W
SOUTHERN NATURAL GAS CO	HELIPORT	5	-	29.86° N / 89.83° W
THE BLUFFS	HELIPORT	116	-	30.8° N / 91.24° W
EAST FIELD	HELIPORT	17	-	30.25° N / 91.09° W
CALPINE	HELIPORT	13	-	30.23° N / 90.06° W
LA DOTD HEADQUARTERS	HELIPORT	65	-	30.46° N / 91.18° W
LOUISIANA STATE POLICE HEADQUARTERS	HELIPORT	55	-	30.45° N / 91.11° W
SOUTHERN HELICOPTERS	AIRPORT	28	-	30.3° N / 91.22° W
LA COSTE CONSTRUCTION CO	AIRPORT	34	-	30.5° N / 91.24° W
LA POINTE	AIRPORT	20	-	30.22° N / 91.89° W
WD FLYERS	AIRPORT	48	-	31° N / 91.88° W
A & P AIRPARK	AIRPORT	140	-	30.73° N / 91.15° W
COUNTRY BREEZE	AIRPORT	125	-	30.72° N / 91.08° W
ANNISON PRIVATE	AIRPORT	120	-	30.7° N / 91.06° W
SLIDELL	AIRPORT	29	-	30.35° N / 89.82° W

GO GULF	Name	HELIPORT Type	50 Elevation (ft)	- Link	30.47° N / 91.05° W Lat/Long
COSMAR STYRENE PLANT		HELIPORT	18	-	30.22° N / 91.07° W
JENKINS		HELIPORT	50	-	30.47° N / 91.08° W
BATON ROUGE GENERAL HOSPITAL		HELIPORT	93	-	30.45° N / 91.15° W
OUR LADY OF THE LAKE R.M.C.		HELIPORT	46	-	30.4° N / 91.1° W
BATON ROUGE GENERAL MEDICAL CENTER		HELIPORT	36	-	30.4° N / 91.09° W
BATON ROUGE		HELIPORT	22	-	30.36° N / 91.05° W
LA NATIONAL GUARD		HELIPORT	52	-	30.45° N / 91.11° W
WEST FLORIDA RGNL MEDICAL CENTER		HELIPORT	100	-	30.5° N / 87.25° W
SAUFLEY FIELD NOLF		AIRPORT	85	-	30.47° N / 87.34° W
JACK KENT		HELIPORT	-	-	30.07° N / 89.62° W
POLLOCK MUNI		AIRPORT	203	-	31.48° N / 92.46° W
STEVENS STRIP		AIRPORT	13	-	30.42° N / 90.36° W
SHERIDAN'S STRIP		AIRPORT	24	-	30.47° N / 90.37° W
OMNI		AIRPORT	24	-	30.5° N / 91.3° W
CANE-AIR		AIRPORT	17	-	30.05° N / 91.07° W
CAGC BERWICK		HELIPORT	13	-	29.7° N / 91.22° W
GEORGE R CARR MEMORIAL AIR FLD		AIRPORT	119	-	30.81° N / 89.86° W
WASHINGTON PARISH FIRE DIST 7/OEP		HELIPORT	146	-	30.78° N / 89.92° W
BOOTHVILLE		HELIPORT	3	-	29.35° N / 89.44° W
CONOCO INC. VENICE		HELIPORT	3	-	29.26° N / 89.36° W
CHEVRON SOUTHPASS TANK BATTERY W-2		HELIPORT	-	-	29.04° N / 89.33° W
ERA HELICOPTERS VENICE BASE		HELIPORT	-6	-	29.29° N / 89.37° W
MARATHON VENICE		HELIPORT	-3	-	29.29° N / 89.36° W
WEST BAY		SEAPLANE BASE	-	-	29.13° N / 89.39° W
AMAX METALS RECOVERY INC.		HELIPORT	7	-	29.86° N / 89.97° W
SPILLERS CLUB		AIRPORT	16	-	30.23° N / 91.91° W
LIVINGSTON PARISH AIR SUPPORT		HELIPORT	32	-	30.48° N / 90.79° W
INDUSTRIAL HELICOPTERS INC.		AIRPORT	35	-	30.25° N / 92.1° W
OCHSNER MEDICAL CENTER NORTHSHORE		HELIPORT	14	-	30.29° N / 89.74° W
PELICAN		SEAPLANE BASE	-	-	30.27° N / 89.81° W
AMERICAN CYANAMID COMPANY HELISTOP		HELIPORT	9	-	29.96° N / 90.28° W
COASTAL		AIRPORT	110	-	30.53° N / 87.39° W
SACRED HEART HOSPITAL		HELIPORT	134	-	30.48° N / 87.21° W
RED OAK LANDING		AIRPORT	55	-	30.44° N / 92.12° W
RON		AIRPORT	55	-	30.44° N / 92.12° W
ROMERE PASS		SEAPLANE BASE	-	-	29.28° N / 89.24° W
E-8 TANK BATTERY		SEAPLANE BASE	-	-	28.95° N / 89.39° W
AIR LOGISTICS (VENICE) N		HELIPORT	-1	-	29.3° N / 89.37° W
FERGUSON		AIRPORT	27	-	30.4° N / 87.35° W
BAPTIST HOSPITAL		HELIPORT	115	-	30.43° N / 87.23° W
PORTER		AIRPORT	180	-	30.84° N / 87.11° W
THOMAS FARMS		AIRPORT	215	-	30.97° N / 87.05° W
ODOM'S FLYING SERVICE		AIRPORT	245	-	30.85° N / 87.24° W
WELLS FLYING SERVICE		AIRPORT	240	-	30.87° N / 87.18° W
GOLDEN HARVEST FLYING SVC INC		AIRPORT	255	-	30.9° N / 87.04° W
JAY		AIRPORT	254	-	30.96° N / 87.13° W
JAY HOSPITAL		HELIPORT	252	-	30.95° N / 87.15° W
BUCHANAN		AIRPORT	246	-	30.88° N / 87.21° W

PACE NOLF	Name	HELIPORT	Elevation (ft)	Link	30.71° N / 87.2° W
MC KINNON AIRPARK		AIRPORT	227	-	30.81° N / 87.47° W
MIKE'S AG AIR		AIRPORT	210	-	30.98° N / 87.49° W
WHITING FIELD NAS SOUTH		AIRPORT	177	-	30.7° N / 87.01° W
WHITING FIELD NAS NORTH		AIRPORT	199	-	30.72° N / 87.02° W
SHADYCREEK ACRES		AIRPORT	349	-	31.55° N / 90.31° W
OCEAN SPRINGS		AIRPORT	20	-	30.39° N / 88.75° W
BEAMAN		HELIPORT	250	-	31.36° N / 89.16° W
HAGLER AAF		AIRPORT	280	-	31.17° N / 89.19° W
SHELBY AUXILIARY FIELD ONE		AIRPORT	305	-	31.21° N / 89.18° W
TRENT LOTT INTL		AIRPORT	17	-	30.46° N / 88.53° W
SINGING RIVER HOSPITAL		HELIPORT	16	-	30.38° N / 88.53° W
BEN L. BRIGGS		HELIPORT	14	-	30.37° N / 88.56° W
PICAYUNE MUNI		AIRPORT	55	-	30.49° N / 89.65° W
ELLIS FIELD		AIRPORT	175	-	30.63° N / 89.73° W
MINT JULEP AIRPARK		AIRPORT	100	-	30.55° N / 89.46° W
GEORGE FORD		AIRPORT	60	-	30.62° N / 89.7° W
PENTON		HELIPORT	167	-	30.6° N / 89.54° W
SOUTHWEST RGNL MEDICAL CENTER		HELIPORT	413	-	31.24° N / 90.47° W
HOOPER SKYLARK FIELD		AIRPORT	150	-	30.73° N / 89.73° W
CLAY		AIRPORT	201	-	31.58° N / 90.11° W
WAYNE BROWN		AIRPORT	59	-	31.73° N / 91.58° W
OVERTON PRIVATE		AIRPORT	110	-	30.71° N / 90.87° W
MC CUTCHEON FIELD		AIRPORT	272	-	30.9° N / 91.05° W
TENNECO-COCODRIE		HELIPORT	3	-	29.24° N / 90.67° W
CROSBY MUNI		AIRPORT	336	-	31.3° N / 91.05° W
STENNIS INTL		AIRPORT	23	-	30.37° N / 89.45° W
BROOKHAVEN-LINCOLN COUNTY		AIRPORT	492	-	31.61° N / 90.41° W
DIAMONDHEAD		AIRPORT	14	-	30.36° N / 89.39° W
GREENER PASTURES AIRPARK		AIRPORT	180	-	30.63° N / 89.66° W
BROWNS LANDING		AIRPORT	385	-	31.19° N / 89.95° W
COLLE FIELD		AIRPORT	25	-	30.47° N / 88.7° W
LUNDYS		HELIPORT	22	-	30.46° N / 88.94° W
GULF COAST COMMUNITY HOSP-EMERG		HELIPORT	18	-	30.39° N / 89° W
HESLER-NOBLE FIELD		AIRPORT	238	-	31.67° N / 89.17° W
MC GEHEE AIR PARK		AIRPORT	315	-	31.16° N / 90.82° W
VORTEX		HELIPORT	24	-	30.39° N / 89.17° W
BIRD NEST		AIRPORT	311	-	31° N / 88.52° W
CEDAR CREEK AIR RANCH		AIRPORT	165	-	30.8° N / 88.55° W
SKY LANDINGS		AIRPORT	260	-	30.84° N / 88.57° W
JENNINGS		AIRPORT	23	-	30.24° N / 92.67° W
JONESVILLE		AIRPORT	56	-	31.62° N / 91.83° W
TRUNKLINE KAPLAN STATION		HELIPORT	8	-	29.89° N / 92.28° W
CENTRAL FARMERS COOP		AIRPORT	68	-	30.7° N / 92.41° W
SAVOY MEDICAL CENTER		HELIPORT	100	-	30.64° N / 92.42° W
VALVERDA STRIP		AIRPORT	50	-	30.53° N / 91.53° W
MARKSVILLE MUNI		AIRPORT	79	-	31.09° N / 92.07° W
AVOYELLES HOSPITAL		HELIPORT	75	-	31.14° N / 92.06° W

Name	HELIPORT Type	Elevation (ft)	Link	Lat/Long
WEST JEFFERSON MEDICAL CENTER		2		29.89° N / 90.09° W
KEN GUIDRY NR 4	AIRPORT	21	-	30.08° N / 92.21° W
PETE ANTIE MUNI	HELIPORT	30	-	30.69° N / 91.75° W
ALCON USA	HELIPORT	36	-	30.53° N / 91.75° W
GOTREAUX STRIP	AIRPORT	16	-	30.2° N / 92.93° W
LA MEDICAL CENTER & HEART HOSPITAL	HELIPORT	36	-	30.36° N / 89.91° W
MOBIL	HELIPORT	8	-	29.69° N / 91.19° W
KERR MC GEE	HELIPORT	6	-	29.69° N / 91.19° W
LITTLE LAKE	HELIPORT	10	-	29.5° N / 90.12° W
LITTLE PECAN ISLAND	AIRPORT	5	-	29.8° N / 92.8° W
LAKE AIR SERVICE	AIRPORT	11	-	30.08° N / 92.68° W
AEROHEAD	AIRPORT	130	-	30.71° N / 88.43° W
LAFAYETTE TRAINING CENTER - CUSA	HELIPORT	106	-	30.17° N / 92.06° W
LA HAYE CENTER	HELIPORT	120	-	30.19° N / 92.01° W
LAFAYETTE GENERAL HOSPITAL	HELIPORT	120	-	30.2° N / 92.02° W
ACADIANA ONE OFFICE BLDG	HELIPORT	30	-	30.17° N / 92.08° W
VA MEDICAL CENTER	HELIPORT	150	-	31.35° N / 92.44° W
LA STATE POLICE TROOP E	HELIPORT	95	-	31.32° N / 92.47° W
MAJORS AIRPARK	AIRPORT	34	-	30.62° N / 91.75° W
EAST JEFFERSON GENERAL HOSPITAL	HELIPORT	37	-	30.01° N / 90.18° W
GREENE AIR PARK	AIRPORT	50	-	30.03° N / 92.06° W
TULANE MEDICAL CENTER	HELIPORT	140	-	29.96° N / 90.08° W
CHILDREN'S HOSPITAL	HELIPORT	36	-	29.92° N / 90.13° W
JACKSON BARRACKS	HELIPORT	5	-	29.95° N / 90.01° W
JEFFERSON PARISH SHERIFF'S OFFICE	HELIPORT	10	-	29.9° N / 90.07° W
CHEVRON PLACE	HELIPORT	273	-	29.95° N / 90.07° W
RIVER PARISH HOSPITAL	HELIPORT	10	-	30.07° N / 90.52° W
CHEVRON FOURCHON	HELIPORT	5	-	29.01° N / 90.2° W
GREEN HILL COMPRESSORS	HELIPORT	3	-	29.08° N / 90.29° W
FOURCHON BASE	HELIPORT	5	-	29.1° N / 90.19° W
CASTILLE FIELD	AIRPORT	25	-	30.25° N / 91.87° W
ST LANDRY PARISH-AHART FIELD	AIRPORT	75	-	30.56° N / 92.1° W
THIBODAU MUNI	AIRPORT	9	-	29.75° N / 90.83° W
THIBODAU RGNL MEDICAL CENTER	HELIPORT	14	-	29.79° N / 90.81° W
TRANSCO SCHRIEVER	HELIPORT	7	-	29.75° N / 90.83° W
LA STATE POLICE TROOP C	HELIPORT	10	-	29.68° N / 90.78° W
THERIOT FIELD	AIRPORT	13	-	29.75° N / 90.74° W
LYON	AIRPORT	6	-	30.07° N / 92.83° W
CHEVRON USA INC.	SEAPLANE BASE	-	-	29.26° N / 89.35° W
YANKEE FIELD	AIRPORT	45	-	30.61° N / 91.99° W
TIGER PASS	SEAPLANE BASE	-	-	29.26° N / 89.35° W
BLOUNT	AIRPORT	50	-	31.46° N / 91.82° W
KENT'S FLYING SERVICE	AIRPORT	55	-	31.03° N / 91.98° W
ST TAMMANY PARISH HOSPITAL	HELIPORT	18	-	30.47° N / 90.11° W
AVONDALE	HELIPORT	7	-	29.92° N / 90.19° W
NEW ORLEANS DOWNTOWN	HELIPORT	30	-	29.95° N / 90.08° W
TOURO INFIRMARY	HELIPORT	50	-	29.93° N / 90.09° W
LSU UNIVERSITY HOSPITAL	HELIPORT	142	-	29.96° N / 90.08° W
FALSE RIVER RGNL	AIRPORT	40	-	30.72° N / 91.48° W

POINTE COUPEE GENERAL HOSPITAL	Name	HELIPORT Type	Elevation (ft)	Link	30.68° N / 91.46° W Lat/Long
MORGAN FIELD		AIRPORT	36	-	30.61° N / 91.48° W
DYER		AIRPORT	118	-	30.81° N / 92.59° W
ALLEN PARISH		AIRPORT	107	-	30.75° N / 92.69° W
ASLH-HELI-PAD		HELIPORT	41	-	30.4° N / 92.21° W
CHURCH POINT FLYERS		AIRPORT	45	-	30.45° N / 92.24° W
ST. TAMMANY RGNL		AIRPORT	39	-	30.45° N / 89.99° W
WARNER-THUNDER HILL		AIRPORT	185	-	30.63° N / 90.08° W
COVINGTON-VINCENT		AIRPORT	35	-	30.51° N / 90.15° W
LE GROS MEMORIAL		AIRPORT	14	-	30.16° N / 92.48° W
WALSH		AIRPORT	26	-	30.46° N / 92.43° W
GARY LANDING STRIP		ULTRALIGHT	21	-	30.22° N / 91.83° W
ACE FLYING		AIRPORT	23	-	30.24° N / 91.83° W
HARRY P WILLIAMS MEMORIAL		AIRPORT	9	-	29.71° N / 91.34° W
CAGC FRESHWATER TERMINAL		HELIPORT	4	-	29.54° N / 92.3° W
HUEY P LONG RGNL MEDICAL CENTER		HELIPORT	70	-	31.32° N / 92.44° W
PINEVILLE MUNI		AIRPORT	100	-	31.34° N / 92.44° W
CAMP BEAUREGARD ARMY NATIONAL GUARD		HELIPORT	125	-	31.38° N / 92.4° W
RIVER WEST MEDICAL CENTER		HELIPORT	19	-	30.26° N / 91.25° W
WILBERT		AIRPORT	12	-	30.26° N / 91.29° W
PREVOST MEMORIAL HOSPITAL		HELIPORT	15	-	30.09° N / 91° W
GLENN'S STRIP		ULTRALIGHT	29	-	30.21° N / 92.21° W
BARATARIA BAY		HELIPORT	3	-	29.38° N / 89.85° W
SUMMERELL		AIRPORT	64	-	31.68° N / 91.5° W
UNICORN		AIRPORT	147	-	30.66° N / 90.23° W
THE PLACE		AIRPORT	50	-	30.65° N / 90.11° W
PHI FOURCHON BASE		HELIPORT	5	-	29.12° N / 90.2° W
PORT SULPHUR		SEAPLANE BASE	-	-	29.46° N / 89.7° W
BIRDWIN		AIRPORT	2	-	29.46° N / 89.68° W
EVAN		AIRPORT	17	-	30.32° N / 90.91° W
OCHSNER ST ANNE GENERAL HOSPITAL		HELIPORT	11	-	29.7° N / 90.57° W
RACELAND STATION		HELIPORT	10	-	29.73° N / 90.59° W
BLOUIN FLIGHTPARK		ULTRALIGHT	10	-	29.74° N / 90.63° W
HAINS AIRSTRIP		AIRPORT	20	-	30.18° N / 92.28° W
PHOENIX		AIRPORT	31	-	30.25° N / 92.24° W
ST HELENA PARISH HOSPITAL		HELIPORT	180	-	30.83° N / 90.67° W
VENISSAT AIRSTRIP		AIRPORT	4	-	30.09° N / 92.53° W
BUNKIE GENERAL HOSPITAL		HELIPORT	100	-	30.95° N / 92.18° W
MIXON		AIRPORT	60	-	30.96° N / 92.17° W
BUNKIE FLYING SERVICE		AIRPORT	65	-	30.93° N / 92.18° W
BASTIAN BAY		HELIPORT	10	-	29.31° N / 89.61° W
ARROW AVIATION COMPANY		HELIPORT	25	-	30.09° N / 91.92° W
FRANKLIN FOUNDATION HOSPITAL		HELIPORT	10	-	29.8° N / 91.52° W
FRANKLINTON		AIRPORT	175	-	30.82° N / 90.11° W
RIVERSIDE MEDICAL CENTER		HELIPORT	146	-	30.83° N / 90.15° W
LADY OF THE SEA HOSPITAL		HELIPORT	3	-	29.5° N / 90.33° W
MACKIE MEMORIAL		HELIPORT	135	-	30.98° N / 92.59° W
JASMINE HILL		AIRPORT	120	-	30.98° N / 92.57° W
RIVERBEND		HELIPORT	115	-	30.76° N / 91.34° W

Name	Type	Elevation (ft)	Link	Lat/Long
SARA FIELD	ULTRALIGHT	333		30.95° N / 91.7° W
WEST FELICIANA PARISH HOSPITAL	HELIPORT	120	-	30.78° N / 91.37° W
TEMBEC	HELIPORT	85	-	30.71° N / 91.32° W
WEST FELICIANA SHERIFF'S OFFICE	HELIPORT	181	-	30.82° N / 91.38° W
SOLITUDE AIRSTRIP	AIRPORT	181	-	30.87° N / 91.43° W
NAUGA FIELD	AIRPORT	38	-	30.76° N / 91.28° W
TERREBONNE GENERAL MEDICAL CENTER	HELIPORT	12	-	29.6° N / 90.72° W
HUFFAKER FIELD	AIRPORT	6	-	29.61° N / 90.8° W
HOUMA-TERREBONNE	AIRPORT	9	-	29.57° N / 90.66° W
LOUISIANA RGNL	AIRPORT	14	-	30.17° N / 90.94° W
GALVEZ-LAKE VFD	HELIPORT	60	-	30.3° N / 90.9° W
DOUBLE H RANCH	AIRPORT	15	-	30.23° N / 90.97° W
AMERICAN LEGION HOSPITAL	HELIPORT	24	-	30.23° N / 92.36° W
LAWSON FIELD	AIRPORT	25	-	30.29° N / 92.39° W
TRICHE FIELD	AIRPORT	10	-	29.98° N / 90.43° W
HAMMOND NORTHSORE RGNL	AIRPORT	46	-	30.52° N / 90.42° W
EVANS FIELD	AIRPORT	65	-	30.62° N / 90.54° W
IOTA VOLUNTEER FIRE DEPARTMENT	HELIPORT	26	-	30.33° N / 92.5° W
LIGHT PLANE FLYERS AIRFIELD	AIRPORT	25	-	30.25° N / 92.97° W
JACKSON	AIRPORT	204	-	30.81° N / 91.21° W
HOWELL 1	AIRPORT	180	-	30.83° N / 91.17° W
WHITEHALL	ULTRALIGHT	16	-	30.08° N / 90.89° W
LAKEVIEW RGNL MEDICAL CENTER	HELIPORT	20	-	30.41° N / 90.08° W
MAX	AIRPORT	55	-	30.99° N / 92.04° W
HICKHAM FIELD	AIRPORT	25	-	30.46° N / 90.17° W
LA STATE POLICE TROOP L	HELIPORT	25	-	30.4° N / 90.09° W
WHITEVILLE	AIRPORT	43	-	30.78° N / 92.18° W
STAR DUSTERS	AIRPORT	37	-	30.64° N / 92.06° W
SHAW CROP SERVICE	AIRPORT	95	-	30.58° N / 90.32° W
TIETJES	AIRPORT	44	-	30.43° N / 92.72° W
SCHEXNAYDER	AIRPORT	15	-	30.51° N / 91.39° W
LEJEUNE	AIRPORT	12	-	30.14° N / 92.43° W
KOCH	AIRPORT	51	-	30.53° N / 92.37° W
MOWATA FLYING SERVICE-EUNICE	AIRPORT	45	-	30.4° N / 92.41° W
ACADIAN MED CNTR A CAMPUS OF MRMC	HELIPORT	56	-	30.5° N / 92.39° W
LE MAIRE MEMORIAL	AIRPORT	14	-	29.9° N / 91.67° W
SQUIRES	HELIPORT	15	-	29.9° N / 91.7° W
JOHN	AIRPORT	21	-	30.22° N / 92.32° W
TRANSCO DELCAMBRE	HELIPORT	8	-	29.95° N / 91.98° W
SANDEFER'S	HELIPORT	60	-	30.57° N / 90.94° W
LONESOME DOVE AIRFIELD	AIRPORT	34	-	30.29° N / 92.94° W
WOODWORTH	AIRPORT	140	-	31.13° N / 92.5° W
SOUTH LAFOURCHE LEONARD MILLER JR	AIRPORT	1	-	29.44° N / 90.26° W
BRISTOW US LLC	HELIPORT	-2	-	29.41° N / 90.29° W
WILLIAM OLEFINS LLC	HELIPORT	13	-	30.23° N / 91.05° W
SHELL PIPE LINE GIBSON	HELIPORT	5	-	29.63° N / 90.95° W
DISTRICT 8 EMERGENCY	HELIPORT	-	-	29.69° N / 90.99° W
GREENWOOD PLANTATION	ULTRALIGHT	6	-	29.61° N / 90.9° W

Name	HELIPORT Type	Elevation (ft)	Link	Lat/Long
ST ELIZABETH HOSPITAL		10		30.21° N / 90.93° W
SKY RANCH	AIRPORT	25	-	30.07° N / 91.99° W
EUNICE	AIRPORT	42	-	30.47° N / 92.42° W
RIVERLAND MEDICAL CENTER	HELIPORT	63	-	31.65° N / 91.56° W
CAL MIRE FIELD	AIRPORT	14	-	30.22° N / 90.88° W
SHELL CHEMICAL EAST SITE	HELIPORT	15	-	30.19° N / 90.98° W
SHELL CHEMICAL WEST SITE	HELIPORT	20	-	30.18° N / 91° W
AELERON	AIRPORT	51	-	30.4° N / 92.02° W
GRAND ISLE	SEAPLANE BASE	-	-	29.26° N / 89.96° W
MEDICANT ISLAND	HELIPORT	15	-	29.34° N / 89.98° W
ERA HELICOPTERS FOURCHON HELIBASE	HELIPORT	7	-	29.12° N / 90.21° W
CONOCO INC	HELIPORT	3	-	29.26° N / 89.96° W
EXXON	HELIPORT	4	-	29.25° N / 89.97° W
COMPRESSOR STATION 524	HELIPORT	3	-	29.22° N / 90.22° W
CHEVRON USA INC	HELIPORT	4	-	29.22° N / 90.22° W
MYU	HELIPORT	12	-	29.93° N / 90.35° W
ST JAMES	HELIPORT	10	-	30.05° N / 90.7° W
NORTH OAKS MEDICAL CENTER	HELIPORT	38	-	30.47° N / 90.46° W
LE BLANC FIELD	AIRPORT	158	-	30.68° N / 90.42° W
PHI HARAHAN	HELIPORT	-	-	29.94° N / 90.18° W
AIR OIL INC NR 2	HELIPORT	4	-	29.95° N / 90.18° W
PETRO COM HEADQUARTERS	HELIPORT	10	-	29.97° N / 90.2° W
GOOSE ISLAND	AIRPORT	4	-	30.03° N / 92.83° W
ROLAND	AIRPORT	220	-	31.17° N / 92.76° W
LEONARD J. CHABERT MEDICAL CENTER	HELIPORT	5	-	29.57° N / 90.69° W
INNIS COMMUNITY HEALTH CENTER	HELIPORT	45	-	30.88° N / 91.68° W
BRIAN'S	ULTRALIGHT	65	-	30.69° N / 91.19° W
PETROLEUM HELICOPTERS-INTRACOASTAL CITY	HELIPORT	3	-	29.79° N / 92.15° W
S.FRESH WATER BAYOU	HELIPORT	4	-	29.6° N / 92.26° W
CHEVRON INTRACOASTAL	HELIPORT	-	-	29.78° N / 92.16° W
CENTRAL INDUSTRIES	AIRPORT	2	-	29.79° N / 92.16° W
N.FRESHWATER BAYOU	HELIPORT	4	-	29.68° N / 92.26° W
AIR LOGISTICS (INTRACOASTAL CITY)	HELIPORT	5	-	29.79° N / 92.16° W
FRESH WATER BAYOU	HELIPORT	4	-	29.6° N / 92.26° W
REED AIRFIELD	AIRPORT	30	-	30.34° N / 92.43° W
ZAUNBRECHER STRIP	AIRPORT	26	-	30.32° N / 92.52° W
OUR LADY OF LOURDES RGNL MEDICAL CENTER	HELIPORT	33	-	30.15° N / 92.04° W
WOMENS'S AND CHILDREN'S HOSPITAL	HELIPORT	30	-	30.15° N / 92.05° W
FREEBIRD FIELD	ULTRALIGHT	20	-	30.13° N / 92.14° W
HARGRODER	HELIPORT	120	-	30.17° N / 92.06° W
JENA	AIRPORT	216	-	31.67° N / 92.16° W
I H BASS JR MEMORIAL	AIRPORT	310	-	31.02° N / 89.48° W
SHADE TREE FIELD	AIRPORT	113	-	30.51° N / 89.15° W
HARDY-ANDERS FIELD NATCHEZ-ADAMS COUNTY	AIRPORT	272	-	31.61° N / 91.3° W
PASCAGOULA REFINERY PAD NR 1	HELIPORT	12	-	30.33° N / 88.51° W
PASCAGOULA REFINERY PAD NR 2	HELIPORT	20	-	30.35° N / 88.49° W
PASCAGOULA REFINERY PAD NR 3	HELIPORT	20	-	30.35° N / 88.48° W
PASCAGOULA NAVAL STATION	HELIPORT	13	-	30.34° N / 88.57° W
LEVERT	HELIPORT	25	-	30.3° N / 89.23° W

POPLARVILLE-PEARL RIVER COUNTY Name	Airport	Elevation (ft)	Link	Lat/Long
ORECK	AIRPORT	197	-	30.78° N / 89.73° W
WAYNESBORO MUNI	AIRPORT	164	-	31.64° N / 88.64° W
MORGAN FIELD	AIRPORT	300	-	31.54° N / 89.39° W
TURKEY BAYOU AIRPARK	AIRPORT	9	-	30.25° N / 89.45° W
MEMORIAL HOSPITAL	HELIPORT	33	-	30.37° N / 89.11° W
GULFPORT JAIL	HELIPORT	50	-	30.44° N / 89.06° W
HATTIESBURG BOBBY L CHAIN MUNI	AIRPORT	151	-	31.26° N / 89.25° W
FORREST GENERAL HOSPITAL	HELIPORT	200	-	31.32° N / 89.33° W
DEAN GRIFFIN MEMORIAL	AIRPORT	270	-	30.84° N / 89.16° W
FRED NETTERVILLE LBR CO WILKINSON COMMNTY	AIRPORT	120	-	31.22° N / 91.24° W
PAUL PITTMAN MEMORIAL	AIRPORT	384	-	31.15° N / 90.17° W
PRENTISS-JEFFERSON DAVIS COUNTY	AIRPORT	455	-	31.6° N / 89.91° W
FREEDOM STRIP	AIRPORT	361	-	31.1° N / 89.42° W
WESLEY MEDICAL CENTER NORTH	HELIPORT	222	-	31.33° N / 89.37° W
RIGHTON-PERRY COUNTY	AIRPORT	167	-	31.32° N / 88.94° W
COLUMBIA-MARION COUNTY	AIRPORT	265	-	31.3° N / 89.81° W
PORTER	AIRPORT	158	-	31.18° N / 89.8° W
CIRCLE BAR RANCH	AIRPORT	420	-	31.3° N / 89.98° W
DREAM FIELDS	AIRPORT	242	-	30.95° N / 88.47° W
Keesler Air Force Base	Military	34	more info	30.41° N / 88.92° W
MOBILE DOWNTOWN AIRPORT	Public	26	more info	30.63° N / 88.07° W
MC COMB/PIKE COUNTY/JOHN E LEWIS FIELD	Public	413	more info	31.18° N / 90.47° W
Alexandria Esler Regional Airport	Public	112	more info	31.39° N / 92.3° W
HATTIESBURG-LAUREL REGIONAL AIRPORT	Public	298	more info	31.47° N / 89.34° W
MOBILE REGIONAL AIRPORT	Public	219	more info	30.69° N / 88.24° W
Dondero Island	Heliport	4	-	29.92° N / 92.01° W
Di's Cajun Restaurant	Airport	35	-	30.37° N / 92.58° W
Summerville Airstrip	Airport	77	-	31.16° N / 92.42° W
Our Lady Of The Lake	Heliport	35	-	30.47° N / 90.87° W
Alexandria International Airport	Public	89	more info	31.33° N / 92.55° W
PENSACOLA INTERNATIONAL AIRPORT	Public	121	more info	30.47° N / 87.19° W
LOUIS ARMSTRONG NEW ORLEANS INTERNATIONAL AIRPORT	Public	4	more info	29.99° N / 90.26° W
GULFPORT-BILOXI INTERNATIONAL AIRPORT	Public/Military	28	more info	30.41° N / 89.07° W
BTRBATON ROUGE METROPOLITAN, RYAN FIELD	Public	70	more info	30.53° N / 91.15° W
PENSACOLA NAS/FORREST SHERMAN FIELD	Military	30	more info	30.35° N / 87.32° W
LAKEFRONT AIRPORT	Public	9	more info	30.04° N / 90.03° W
NEW ORLEANS NAS JRB/ALVIN CALLENDE FIELD/AIRPORT	Military	3	more info	29.83° N / 90.04° W
LAFAYETTE REGIONAL AIRPORT	Public	42	more info	30.21° N / 91.99° W

Source: [Airports](#)

Seaports

Name	Harbor Size	Harbor Type	Lat/Long
CONVENT	Small	River Natural	30.02° N / 90.83° W
ST. JAMES	Small	River Natural	29.98° N / 90.93° W
SOUTHWEST PASS	Small	River Natural	28.45° N / 90.7° W
PENSACOLA	Small	Coastal Natural	30.4° N / 87.22° W
MOBILE	Large	River Natural	30.68° N / 88.12° W
PASCAGOULA	Small	River Natural	30.35° N / 88.57° W

BILOXI	Name	Harbor Size	Harbor Type	Lat/Long
		Very Small	Coastal Natural	30.38° N / 88.88° W
GULFPORT		Small	Coastal Natural	30.35° N / 89.08° W
SLIDELL		Very Small	Lake or Canal	30.27° N / 89.78° W
MADISONVILLE		Very Small	River Natural	30.4° N / 90.15° W
PORT SULPHUR		Very Small	River Natural	29.48° N / 89.68° W
PORT OF GRAMERCY		-	WATER PORT	30.05° N / 90.69° W
Greater Baton Rouge Port		-	-	30.43° N / 91.2° W
Morgan City		-	-	29.72° N / 91.19° W
Lafitte		-	-	29.68° N / 90.1° W
New Orleans		-	-	29.95° N / 90.06° W
Mobile		-	-	30.69° N / 88.04° W
Natchez		-	-	31.56° N / 91.41° W
Port of Gulfport		-	-	30.36° N / 89.09° W
Iberia		-	-	29.94° N / 91.84° W
Houma		-	-	29.6° N / 90.72° W
Port of Chickasaw		-	-	30.77° N / 88.06° W
West St. Mary		-	-	29.84° N / 91.84° W
Pensacola, FL		-	-	30.41° N / 87.26° W
Biloxi		-	-	30.39° N / 88.89° W
Hammond		-	-	30.41° N / 90.48° W
NEW ORLEANS		Large	River Natural	29.95° N / 90.05° W
ST ROSE		Very Small	River Natural	29.95° N / 90.32° W
RESERVE		Very Small	River Natural	30.05° N / 90.55° W
DESTREHAN		Very Small	River Natural	29.95° N / 90.37° W
BATON ROUGE		Small	River Natural	30.45° N / 91.18° W
LOOP TERMINAL		Large	Open Roadstead	28.88° N / 90.02° W
Fourchon		-	-	29.12° N / 90.21° W
GRAND ISLE		Very Small	Coastal Natural	29.23° N / 90° W
MORGAN CITY		Very Small	River Natural	29.7° N / 91.22° W
GRETNA		Very Small	River Natural	29.92° N / 90.07° W

Source: [Seaports](#)

Emergency Operation Centers (EOCs)

Name	Address	City	Lat/Long
ESCAMBIA COUNTY EMERGENCY MANAGEMENT	6575 NORTH W STREET	-	30.48° N / 87.26° W
SANTA ROSA COUNTY DIVISION OF EMERGENCY MANAGEM	4499 PINE FOREST ROAD	-	30.6° N / 87.07° W
Louisiana Office of Emergency Preparedness	7667 Independence Blvd	-	30.45° N / 91.11° W

Source: [EOCs](#)

Hospitals

Name	Address	City	Lat/Long
REGENCY HOSPITAL OF SOUTHERN MISSISSIPPI	6051 U.S. HWY 49	HATTIESBURG	31.32° N / 89.33° W
FIELD MEMORIAL COMMUNITY HOSPITAL	270 WEST MAIN STREET	CENTREVILLE	31.09° N / 91.07° W
SAVOY MEDICAL CENTER	801 POINCIANA AVE FL 2	MAMOU	30.64° N / 92.42° W
MERCY REGIONAL MEDICAL CENTER	800 E MAIN ST	VILLE PLATTE	30.68° N / 92.27° W
WEST FELICIANA PARISH HOSPITAL	5266 COMMERCE ST	SAINT FRANCISVILLE	30.78° N / 91.37° W
MEMORIAL HOSPITAL AT GULFPORT	4500 13TH STREET	GULFPORT	30.37° N / 89.12° W
MONROE COUNTY HOSPITAL	2016 SOUTH ALABAMA AVENUE	MONROEVILLE	31.5° N / 87.32° W
LASALLE GENERAL HOSPITAL	187 NINTH ST	JENA	31.69° N / 92.16° W

Name	Address	City	Lat/Long
LSU BOGALUSA MEDICAL CENTER (OUTPATIENT CAMPUS)	400 MEMPHIS ST	BOGALUSA	30.79° N / 89.86° W
RIVERSIDE MEDICAL CENTER	1900 MAIN ST	FRANKLINTON	30.83° N / 90.15° W
SANTA ROSA MEDICAL CENTER	6002 BERRYHILL RD	MILTON	30.63° N / 87.07° W
UNIVERSITY OF SOUTH ALABAMA MEDICAL CENTER	2451 FILLINGIM STREET	MOBILE	30.71° N / 88.1° W
SELECT SPECIALTY HOSPITAL PENSACOLA	7000 COBBLE CREEK DR	PENSACOLA	30.48° N / 87.22° W
POINTE COUPEE GENERAL HOSPITAL	2202 FALSE RIVER DR	NEW ROADS	30.68° N / 91.46° W
ST. HELENA PARISH HOSPITAL	16874 HIGHWAY 43	GREENSBURG	30.83° N / 90.67° W
COMPASS BEHAVIORAL CENTER OF CROWLEY	1526 N AVENUE I	CROWLEY	30.23° N / 92.38° W
LAKEVIEW REGIONAL MEDICAL CENTER	95 JUDGE TANNER BLVD	COVINGTON	30.41° N / 90.08° W
LOUISIANA HEART HOSPITAL	64030 HIGHWAY 434	LACOMBE	30.36° N / 89.92° W
REGENCY HOSPITAL OF COVINGTON	195 HIGHLAND PARK ENTRANCE	COVINGTON	30.46° N / 90.14° W
SOUTHERN SURGICAL HOSPITAL	1700 LINDBERG DR	SLIDELL	30.27° N / 89.76° W
CYPRESS POINTE SURGICAL HOSPITAL	42570 S AIRPORT RD	HAMMOND	30.48° N / 90.41° W
OCEANS BEHAVIORAL HOSPITAL OF KENTWOOD	921 AVENUE G	KENTWOOD	30.94° N / 90.53° W
SPECIALTY LTCH HOSPITAL OF HAMMOND	42074 VETERANS AVE	HAMMOND	30.47° N / 90.46° W
LANE REGIONAL MEDICAL CENTER	6300 MAIN ST	ZACHARY	30.65° N / 91.14° W
SURGICAL SPECIALTY CENTER OF BATON ROUGE	8080 BLUEBONNET BLVD	BATON ROUGE	30.38° N / 91.1° W
WOMAN'S HOSPITAL	9050 AIRLINE HWY	BATON ROUGE	30.44° N / 91.09° W
REHABILITATION HOSPITAL OF JENNINGS	1 HOSPITAL DR STE 101	JENNINGS	30.24° N / 92.66° W
OPELOUSAS GENERAL HEALTH SYSTEM	539 E PRUDHOMME ST	OPELOUSAS	30.54° N / 92.08° W
OPELOUSAS GENERAL HEALTH SYSTEM SOUTH CAMPUS	539 E PRUDHOMME LN	OPELOUSAS	30.47° N / 92.08° W
CENTURY HOSPITAL MEDICAL CENTER	501 CHURCH ST	CENTURY	30.97° N / 87.26° W
HUEY P. LONG MEDICAL CENTER	352 HOSPITAL BOULEVARD	PINEVILLE	31.32° N / 92.44° W
RAPIDES REGIONAL MEDICAL CENTER	211 4TH ST	ALEXANDRIA	31.32° N / 92.45° W
APOLLO BEHAVIORAL HEALTH HOSPITAL	7414 SUMRALL DRIVE SUITE C	BATON ROUGE	30.52° N / 91.12° W
FELICIANA-AMG SPECIALTY HOSPITAL	9725 GRACE LANE BLDG B	CLINTON	30.84° N / 91° W
LAFAYETTE SURGICAL SPECIALTY HOSPITAL	1101 KALISTE SALOOM ROAD	LAFAYETTE	30.18° N / 92.03° W
WESTEND HOSPITAL	1530 HIGHWAY 90 WEST	JENNINGS	30.23° N / 92.68° W
EARL K LONG MEDICAL CENTER	5825 AIRLINE HWY	BATON ROUGE	30.5° N / 91.13° W
OAKDALE COMMUNITY HOSPITAL	130 HOSPITAL DR	OAKDALE	30.82° N / 92.64° W
COMPASS BEHAVIORAL CENTER OF ALEXANDRIA	6410 MASONIC DRIVE	ALEXANDRIA	31.25° N / 92.48° W
NAVAL HOSPITAL PENSACOLA	6000 WEST HIGHWAY 98	PENSACOLA	30.4° N / 87.3° W
LAFAYETTE GENERAL SURGICAL HOSPITAL	1000 W PINHOOK RD STE 100	LAFAYETTE	30.2° N / 92.01° W
LAFAYETTE GENERAL MEDICAL CENTER	1214 COOLIDGE BLVD	LAFAYETTE	30.2° N / 92.02° W
OUR LADY OF LOURDES REGIONAL MEDICAL CENTER	4801 AMBASSADOR CAFFERY PKWY	LAFAYETTE	30.15° N / 92.04° W
OPTIMA SPECIALTY HOSPITAL	1131 RUE DE BELIER	LAFAYETTE	30.19° N / 92.09° W
THIBODAUX REGIONAL MEDICAL CENTER	602 N ACADIA RD	THIBODAUX	29.78° N / 90.81° W
CRESCENT CITY SURGICAL CENTRE	3017 GALLERIA DRIVE	METAIRIE	29.99° N / 90.15° W
EAST JEFFERSON GENERAL HOSPITAL	4200 HOUMA BLVD	METAIRIE	30.01° N / 90.18° W
OCHSNER MEDICAL CENTER-WEST BANK	2500 BELLE CHASSE HWY	GRETNA	29.88° N / 90.03° W
WEST JEFFERSON MEDICAL CENTER	1101 MEDICAL CENTER BLVD	MARRERO	29.89° N / 90.09° W
KINDRED HOSPITAL NEW ORLEANS	3601 COLISEUM ST	NEW ORLEANS	29.92° N / 90.09° W
LSU MEDICAL CENTER	2021 PERDIDO ST	NEW ORLEANS	29.96° N / 90.08° W
OCHSNER BAPTIST MEDICAL CENTER	2700 NAPOLEON AVE	NEW ORLEANS	29.94° N / 90.1° W
TOURO INFIRMARY	1401 FOUCHER ST	NEW ORLEANS	29.93° N / 90.09° W
PREVOST MEMORIAL HOSPITAL	301 MEMORIAL DR	DONALDSONVILLE	30.09° N / 91° W
ST. ELIZABETH HOSPITAL	1125 W HIGHWAY 30	GONZALES	30.21° N / 90.93° W
ASSUMPTION COMMUNITY HOSPITAL	135 HIGHWAY 402	NAPOLEONVILLE	29.96° N / 91.04° W

Name	Address	City	Lat/Long
DAUTERIVE HOSPITAL	600 N LEWIS AVE.	NEW IBERIA	30.01° N / 91.79° W
IBERIA MEDICAL CENTER	2315 E MAIN ST	NEW IBERIA	29.99° N / 91.79° W
TECHE REGIONAL MEDICAL CENTER	1125 MARGUERITE ST	MORGAN CITY	29.71° N / 91.2° W
LEONARD J. CHABERT MEDICAL CENTER	1978 INDUSTRIAL BLVD	HOUMA	29.57° N / 90.69° W
TERREBONNE GENERAL MEDICAL CENTER	8166 MAIN ST	HOUMA	29.6° N / 90.71° W
ABBEVILLE GENERAL HOSPITAL	118 N HOSPITAL DR	ABBEVILLE	29.97° N / 92.11° W
RIVER PARISHES HOSPITAL	500 RUE DE SANTE	LA PLACE	30.07° N / 90.51° W
ST. CHARLES PARISH HOSPITAL	1057 PAUL MAILLARD RD	LULING	29.92° N / 90.37° W
HIGHLAND COMMUNITY HOSPITAL	801 GOODYEAR BOULEVARD	PICAYUNE	30.53° N / 89.69° W
GEORGE COUNTY HOSPITAL	859 WINTER STREET	LUCEDALE	30.92° N / 88.59° W
WALTHALL COUNTY GENERAL HOSPITAL	100 HOSPITAL DRIVE	TYLERTOWN	31.12° N / 90.16° W
BEACON BEHAVIORAL HOSPITAL-NEW ORLEANS	14500 HAYNE BLVD STE 200	NEW ORLEANS	30.07° N / 89.95° W
CENTRAL LOUISIANA SURGICAL HOSPITAL	651 N BOLTON AVE	ALEXANDRIA	31.31° N / 92.47° W
ALEXANDRIA VA MEDICAL CENTER	2495 SHREVEPORT HWY 71 NORTH	PINEVILLE	31.35° N / 92.44° W
SINGING RIVER HOSPITAL	2809 DENNY AVENUE	PASCAGOULA	30.38° N / 88.53° W
THE FRIARY OF LAKEVIEW CENTER	4400 HICKORY SHORES BLVD	GULF BREEZE	30.4° N / 87.04° W
BOGALUSA - AMG SPECIALTY HOSPITAL	621 COLUMBIA ST	BOGALUSA	30.77° N / 89.85° W
BUNKIE GENERAL HOSPITAL	427 EVERGREEN ST # 29	BUNKIE	30.95° N / 92.18° W
HEALTHSOUTH REHABILITATION HOSPITAL OF ALEXANDRIA	104 NORTH 3RD STREET	ALEXANDRIA	31.32° N / 92.45° W
NATCHEZ REGIONAL MEDICAL CENTER	54 SEARGENT PRENTISS DRIVE	NATCHEZ	31.53° N / 91.39° W
BATON ROUGE - AMG SPECIALTY HOSPITAL	8375 FLORIDA BLVD	DENHAM SPRINGS	30.48° N / 90.92° W
FRANKLIN COUNTY MEMORIAL HOSPITAL	40 UNION CHURCH ROAD	MEADVILLE	31.47° N / 90.88° W
MARION GENERAL HOSPITAL	1560 SUMRALL ROAD	COLUMBIA	31.26° N / 89.81° W
UNIVERSITY MEDICAL CENTER	2390 W CONGRESS ST	LAFAYETTE	30.22° N / 92.05° W
ACADIA VERMILION HOSPITAL	2520 N UNIVERSITY AVE	LAFAYETTE	30.27° N / 92.05° W
GROVE HILL MEMORIAL HOSPITAL	295 JACKSON HIGHWAY S	GROVE HILL	31.69° N / 87.78° W
WASHINGTON COUNTY HOSPITAL	14600 ST. STEPHENS AVENUE	CHATOM	31.46° N / 88.24° W
JAY HOSPITAL	14114 ALABAMA ST	JAY	30.95° N / 87.15° W
WEST FLORIDA COMMUNITY CARE CENTER	5500 STEWART ST	MILTON	30.63° N / 87.04° W
BAYPOINTE BEHAVIORAL HEALTH	5800 SOUTHLAND DRIVE	MOBILE	30.62° N / 88.18° W
INFIRMARY LTAC HOSPITAL	5 MOBILE INFIRMARY CIRCLE	MOBILE	30.7° N / 88.08° W
MOBILE BAY REHABILITATION HOSPITAL	101 VILLA DRIVE	DAPHNE	30.61° N / 87.91° W
SOUTH BALDWIN REGIONAL MEDICAL CENTER	1613 NORTH MCKENZIE STREET	FOLEY	30.43° N / 87.68° W
KING'S DAUGHTERS MEDICAL CENTER	427 HIGHWAY 51 NORTH	BROOKHAVEN	31.59° N / 90.46° W
WAYNE GENERAL HOSPITAL	950 MATTHEW DRIVE	WAYNESBORO	31.67° N / 88.63° W
BEACHAM MEMORIAL HOSPITAL	205 NORTH CHERRY STREET	MAGNOLIA	31.15° N / 90.46° W
COMMUNITY SPECIALTY HOSPITAL	408 SE EVANGELINE TRWY	LAFAYETTE	30.23° N / 92.01° W
ST. THERESA SPECIALTY HOSPITAL - KENNER	3601 LOYOLA DR	KENNER	30.03° N / 90.27° W
ASCENSION GONZALES REHABILITATION HOSPITAL	333 EAST WORTHNEY RD	GONZALES	30.23° N / 90.92° W
IBERIA REHABILITATION HOSPITAL	532 JEFFERSON TERRACE STREET	NEW IBERIA	29.99° N / 91.81° W
SOUTHWEST MS REGIONAL MEDICAL CENTER	215 MARION AVENUE	MCCOMB	31.25° N / 90.47° W
PERRY COUNTY GENERAL HOSPITAL	206 BAY AVENUE	RIGHTON	31.35° N / 88.94° W
SOUTH CENTRAL REGIONAL MEDICAL CENTER	1220 JEFFERSON STREET	LAUREL	31.68° N / 89.14° W
JEFFERSON DAVIS COMMUNITY HOSPITAL	1102 ROSE STREET	PRENTISS	31.59° N / 89.87° W
HEART HOSPITAL OF LAFAYETTE	1105 KALISTE SALOOM ROAD	LAFAYETTE	31.32° N / 92.45° W
HOUMA-AMG SPECIALTY HOSPITAL	629 DUNN STREET	HOUMA	29.59° N / 90.71° W
GREENE COUNTY HOSPITAL	1017 JACKSON STREET	LEAKESVILLE	31.15° N / 88.56° W
LAWRENCE COUNTY HOSPITAL	1065 EAST BROAD STREET	MONTICELLO	31.55° N / 90.1° W
EAST LOUISIANA STATE HOSPITAL-JACKSON	4502 HIGHWAY 10	JACKSON	30.83° N / 91.21° W

WESLEY MEDICAL CENTER Name	5001 HARRIS STREET Address	HATTIESBURG City	31.33° N / 90.7° W Lat Long
STONE COUNTY HOSPITAL	1434 EAST CENTRAL AVENUE	WIGGINS	30.84° N / 89.12° W
NATCHEZ COMMUNITY HOSPITAL	129 JEFFERSON DAVIS BOULEVARD	NATCHEZ	31.52° N / 91.39° W
SOUTHEAST REGIONAL MEDICAL CENTER	719 AVENUE G	KENTWOOD	30.94° N / 90.52° W
EUNICE EXTENDED CARE HOSPITAL	3879 HIGHWAY 190	EUNICE	30.5° N / 92.38° W
GULF COAST VETERANS HEALTH CARE SYSTEM	400 VETERANS AVE	BILOXI	30.42° N / 88.94° W
ATMORE COMMUNITY HOSPITAL	401 MEDICAL PARK DR.	ATMORE	31.02° N / 87.48° W
LAFAYETTE PHYSICAL REHABILITATION HOSPITAL	307 POLLY LN	LAFAYETTE	30.17° N / 92.03° W
OCHSNER EXTENDED CARE HOSPITAL OF KENNER	180 W ESPLANADE AVE FL 5	KENNER	30.02° N / 90.27° W
RIVER OAKS HOSPITAL	1525 RIVER OAKS RD W	NEW ORLEANS	29.96° N / 90.2° W
SEASIDE HEALTH SYSTEM	615 EAST WORTHEY RD	GONZALES	30.22° N / 90.92° W
ST. JAMES BEHAVIORAL HEALTH HOSPITAL	3136 S ST. LANDRY ROAD	GONZALES	30.2° N / 90.95° W
UNITED MEDICAL HEALTHWEST-NEW ORLEANS	3201 WALL BOULEVARD	GRETNA	29.87° N / 90.03° W
BEACON BEHAVIORAL HOSPITAL	2471 LOUISIANA AVE	LUTCHER	30.05° N / 90.7° W
NORTHSHORE SPECIALTY HOSPITAL	20050 CRESTWOOD BLVD	COVINGTON	30.45° N / 90.07° W
NORTH OAKS REHABILITATION HOSPITAL	1900 S MORRISON BLVD	HAMMOND	30.48° N / 90.48° W
SOUTHEAST LOUISIANA VETERANS HEALTH CARE SYSTEM	1601 PERDIDO ST	NEW ORLEANS	29.95° N / 90.08° W
LAFAYETTE - AMG SPECIALTY HOSPITAL	310 YOUNGSVILLE HWY	LAFAYETTE	30.16° N / 91.99° W
LAFAYETTE BEHAVIORAL HEALTH UNIT	302 DULLES DR	LAFAYETTE	30.22° N / 92.06° W
BEACON BEHAVIORAL HOSPITAL CENTRAL	323 EVERGREEN STREET	BUNKIE	30.95° N / 92.18° W
COMMUNITY CARE HOSPITAL	1421 GENERAL TAYLOR ST	NEW ORLEANS	29.93° N / 90.1° W
SEASIDE BEHAVIORAL CENTER	4201 WOODLAND DR	NEW ORLEANS	29.91° N / 89.99° W
COMPASS BEHAVIORAL CENTER OF HOUMA	4701 W PARK AVE	HOUMA	29.62° N / 90.75° W
CENTRAL LOUISIANA STATE HOSPITAL	242 W SHAMROCK AVE	PINEVILLE	31.33° N / 92.44° W
LONGLEAF HOSPITAL	44 VERSAILLES BLVD	ALEXANDRIA	31.29° N / 92.5° W
OCEANS BEHAVIORAL HOSPITAL OF ALEXANDRIA	2621 N. BOLTON AVE	ALEXANDRIA	31.32° N / 92.48° W
CONSULATE HEALTH CARE OF PENSACOLA	235 W AIRPORT BLVD	PENSACOLA	30.47° N / 87.25° W
GREENBRIER HOSPITAL	201 GREENBRIAR BLVD	COVINGTON	30.46° N / 90.14° W
UNITED MEDICAL REHABILITATION HOSPITAL	15717 BELLE DR	HAMMOND	30.46° N / 90.46° W
BATON ROUGE REHABILITATION HOSPITAL	8595 UNITED PLAZA BLVD	BATON ROUGE	30.41° N / 91.09° W
PROMISE HOSPITAL BATON ROUGE	5130 MANCUSO LN	BATON ROUGE	30.4° N / 91.1° W
OCEANS BEHAVIORAL HOSPITAL OF OPELOUSAS	1310 HEATHER DR	OPELOUSAS	30.51° N / 92.07° W
PEARL RIVER COUNTY HOSPITAL	305 WEST MOODY STREET	POPLARVILLE	30.86° N / 89.54° W
FORREST GENERAL HOSPITAL	6051 U. S. HIGHWAY 49	HATTIESBURG	31.32° N / 89.33° W
HANCOCK MEDICAL CENTER	149 DRINKWATER BOULEVARD	BAY ST. LOUIS	30.32° N / 89.35° W
BILOXI REGIONAL MEDICAL CENTER	150 REYNOIR STREET	BILOXI	30.4° N / 88.89° W
GARDEN PARK MEDICAL CENTER	15200 COMMUNITY ROAD	GULFPORT	30.44° N / 89.09° W
SELECT SPECIALTY HOSPITAL GULF COAST	1520 BROAD AVENUE	GULFPORT	30.37° N / 89.12° W
LAKEVIEW CENTER - BELLEPOINTE	1800 FAIRCHILD ST	PENSACOLA	30.5° N / 87.2° W
GENESIS BEHAVIORAL HOSPITAL	606 LATIOLAIS ROAD	BREAUX BRIDGE	30.29° N / 91.91° W
OCHSNER MEDICAL CENTER	1516 JEFFERSON HIGHWAY	NEW ORLEANS	29.96° N / 90.15° W
PROMISE HOSPITAL OF BATON ROUGE, INC.	17000 MEDICAL CENTER DRIVE	BATON ROUGE	30.44° N / 91° W
SLIDELL -AMG SPECIALTY HOSPITAL	1400 LINDBERG DRIVE	SLIDELL	30.28° N / 89.75° W
THE NEUROMEDICAL CENTER REHABILITATION HOSPITAL	10101 PARK ROWE AVENUE STE 600	BATON ROUGE	30.38° N / 91.09° W
BETHESDA REHABILITATION HOSPITAL	8225 SUMMA AVE.	BATON ROUGE	30.4° N / 91.1° W
LOUISIANA EXTENDED CARE HOSPITAL-LAFAYETTE	1214 COOLIDGE STREET	LAFAYETTE	30.2° N / 92.02° W
M M O REHABILITATION AND WELLNESS CENTER	59215 RIVER WEST DRIVE	PLAQUEMINE	30.26° N / 91.25° W
BEACON BEHAVIORAL HOSPITAL NORTHSHORE	64026 HWY 434 STE 300	LACOMBE	30.36° N / 89.92° W
OCEANS HOSPITAL OF BROUSSARD	420 ALBERTSON PARKWAY	BROUSSARD	30.14° N / 91.98° W

Name	Address	City	Lat/Long
POST ACUTE SPECIALTY HOSPITAL OF LAFAYETTE	204 ENERGY DRIVE PARKWAY	LAFAYETTE	30.18° N / 92.01° W
SAGE REHABILITATION INSTITUTE	8220 SUMMA AVENUE	BATON ROUGE	30.4° N / 91.1° W
JACKSON MEDICAL CENTER	220 HOSPITAL DRIVE	JACKSON	31.53° N / 87.9° W
GULF BREEZE HOSPITAL	1110 GULF BREEZE PKWY	GULF BREEZE	30.36° N / 87.16° W
PROVIDENCE HOSPITAL	6801 AIRPORT BOULEVARD	MOBILE	30.68° N / 88.2° W
SPRINGHILL MEMORIAL HOSPITAL	3719 DAUPHIN STREET	MOBILE	30.68° N / 88.13° W
BAPTIST HOSPITAL	1000 W MORENO ST	PENSACOLA	30.43° N / 87.23° W
WEST FLORIDA HOSPITAL	8383 N DAVIS HWY	PENSACOLA	30.52° N / 87.22° W
EASTPOINTE HOSPITAL	7400 ROPER LANE	DAPHNE	30.64° N / 87.9° W
NORTH BALDWIN INFIRMARY	1815 HAND AVENUE	MINETTE	30.9° N / 87.78° W
PROMISE HOSPITAL OF MISS-LOU	209 FRONT ST.	VIDALIA	31.56° N / 91.43° W
RIVERLAND MEDICAL CENTER	1700 EE WALLACE BLVD	FERRIDAY	31.65° N / 91.55° W
FAIRWAY MEDICAL SURGICAL HOSPITAL	67252 INDUSTRY LN	COVINGTON	30.41° N / 90.08° W
SLIDELL MEMORIAL HOSPITAL	1001 GAUSE BLVD	SLIDELL	30.28° N / 89.77° W
ST. TAMMANY PARISH HOSPITAL	1202 S TYLER ST	COVINGTON	30.47° N / 90.11° W
LALLIE KEMP REGIONAL MEDICAL CENTER	52579 HIGHWAY 51 S	INDEPENDENCE	30.62° N / 90.5° W
NORTH OAKS MEDICAL CENTER	15790 PAUL VEGA MD DR	HAMMOND	30.47° N / 90.46° W
BATON ROUGE GENERAL MEDICAL CENTER (BLUEBONNET)	8585 PICARDY AVE	BATON ROUGE	30.39° N / 91.09° W
BATON ROUGE GENERAL MEDICAL CENTER (MID-CITY)	3600 FLORIDA BLVD	BATON ROUGE	30.45° N / 91.15° W
EAST LOUISIANA STATE HOSPITAL-GREENWELL SPRINGS	23260 GREENWELL SPRINGS RD	GREENWELL SPRINGS	30.58° N / 90.99° W
OCEANS BEHAVIORAL HOSPITAL OF BATON ROUGE	11135 FLORIDA BLVD	BATON ROUGE	30.46° N / 91.06° W
THE NEUROMEDICAL CENTER SURGICAL HOSPITAL	10105 PARK ROWE CIR STE 250	BATON ROUGE	30.38° N / 91.09° W
NORTHLAKE BEHAVIORAL HEALTH SYSTEM	23515 HIGHWAY 190	MANDEVILLE	30.35° N / 90.02° W
81ST MEDICAL GROUP - KEESLER MEDICAL CENTER	301 FISHER ST	KEESLER AFB	30.41° N / 88.91° W
D. W. MCMILLAN MEMORIAL HOSPITAL	1301 BELLEVILLE AVENUE	BREWTON	31.13° N / 87.07° W
ACADIAN MEDICAL CENTER (A CAMPUS OF MERCY REGIONAL MEDICAL CENTER)	3501 HIGHWAY 190	EUNICE	30.5° N / 92.39° W
ALEXANDRIA VA HEALTH CARE SYSTEM	2495 SHREVEPORT HWY	PINEVILLE	31.35° N / 92.44° W
THE REGIONAL MEDICAL CENTER OF ACADIANA	2810 AMBASSADOR CAFFERY PARKWAY	LAFAYETTE	30.2° N / 92.08° W
PARK PLACE SURGICAL HOSPITAL	901 WILSON ST	LAFAYETTE	30.21° N / 92.02° W
LADY OF THE SEA GENERAL HOSPITAL	200 W 134TH PL	CUT OFF	29.46° N / 90.31° W
CRESCENT CITY SPECIALTY HOSPITAL	535 COMMERCE ST STE B	GRETNA	29.89° N / 90.03° W
OMEGA HOSPITAL	2525 SEVERN AVE	METAIRIE	30° N / 90.16° W
TULANE - LAKESIDE HOSPITAL	4700 S I 10 SERVICE RD W	METAIRIE	30° N / 90.19° W
ST. CHARLES SURGICAL HOSPITAL	1717 ST. CHARLES AVE	NEW ORLEANS	29.94° N / 90.08° W
TULANE MEDICAL CENTER	1415 TULANE AVE	NEW ORLEANS	29.95° N / 90.08° W
FRANKLIN FOUNDATION HOSPITAL	1097 NORTHWEST BLVD	FRANKLIN	29.8° N / 91.52° W
PHYSICIANS MEDICAL CENTER	218 CORPORATE DR	HOUMA	29.6° N / 90.75° W
ABROM KAPLAN MEMORIAL HOSPITAL	1310 W 7TH ST	KAPLAN	30.01° N / 92.3° W
ST. JAMES PARISH HOSPITAL	1645 LUTCHER AVE	LUTCHER	30.05° N / 90.7° W
ALLEN PARISH HOSPITAL	108 6TH AVE.	KINDER	30.49° N / 92.86° W
VILLA FELICIANA MEDICAL COMPLEX	5002 HIGHWAY 10	JACKSON	30.84° N / 91.16° W
ACADIA-ST. LANDRY HOSPITAL	810 S BROADWAY ST	CHURCH POINT	30.4° N / 92.21° W
OCEAN SPRINGS HOSPITAL	3109 BIENVILLE BOULEVARD	OCEAN SPRINGS	30.41° N / 88.78° W
PHOENIX BEHAVIORAL HOSPITAL	2021 CROWLEY RAYNE HWY	RAYNE	30.23° N / 92.34° W
OCHSNER MEDICAL CENTER-NORTH SHORE	100 MEDICAL CENTER DR	SLIDELL	30.29° N / 89.74° W
HOOD MEMORIAL HOSPITAL	301 WALNUT ST	AMITE	30.73° N / 90.51° W
OCHSNER MEDICAL CENTER-BATON ROUGE	17000 MEDICAL CENTER DR	BATON ROUGE	30.44° N / 91° W
OUR LADY OF THE LAKE REGIONAL MEDICAL CENTER	5000 HENNESSY BLVD	BATON ROUGE	30.4° N / 91.11° W

Name	Address	City	Lat/Long
JENNINGS AMERICAN LEGION HOSPITAL	1634 ELTON RD	JENNINGS	30.24° N / 92.66° W
ST. MARTIN HOSPITAL	210 CHAMPAGNE BLVD	BREAUX BRIDGE	30.28° N / 91.89° W
CROWLEY REHAB HOSPITAL, LLC	713 NORTH AVENUE L	CROWLEY	30.22° N / 92.37° W
RIVERSIDE HOSPITAL OF LOUISIANA	211 4TH STREET	ALEXANDRIA	31.31° N / 92.45° W
ACADIA GENERAL HOSPITAL	1305 CROWLEY RAYNE HIGHWAY	CROWLEY	30.23° N / 92.36° W
CHAMPION MEDICAL CENTER - BATON ROUGE	7855 HOWELL PLACE BLVD.	BATON ROUGE	30.52° N / 91.16° W
CHARITY HOSPITAL AND MEDICAL CENTER OF LA. AT NEW ORLEANS	2021 PERDIDO ST.	NEW ORLEANS	29.96° N / 90.08° W
CHRISTUS DUBUIS HOSPITAL OF ALEXANDRIA	3330 MASONIC DR. 4TH FLOOR UNIT	ALEXANDRIA	31.28° N / 92.46° W
STERLING SURGICAL HOSPITAL	989 ROBERT BLVD.	SLIDELL	30.29° N / 89.77° W
KAILO BEHAVIORAL HOSPITAL	3859 HWY 190	EUNICE	30.45° N / 92.41° W
NEW ORLEANS EAST HOSPITAL	5620 READ BLVD	NEW ORLEANS	30.03° N / 89.98° W
OCHSNER MEDICAL CENTER- KENNER LLC	180 WEST ESPLANDE AVENUE	KENNER	30.02° N / 90.27° W
OCSHNER ST. ANNE GENERAL HOSPITAL	4608 HIGHWAY 1	RACELAND	29.7° N / 90.57° W
OUR LADY OF THE ANGELS HOSPITAL	433 PLAZA STREET	BOGALUSA	30.78° N / 89.87° W
PARK PLACE SURGICAL HOSPITAL	4811 AMBASSADOR CAFFERY PARKWAY	LAFAYETTE	30.15° N / 92.04° W
POST ACUTE SPECIALTY HOSPITAL OF HAMMOND	42074 VETERANS AVENUE	HAMMOND	30.47° N / 90.46° W
PROMISE HOSPITAL OF ASCENSION	615 EAST WORTHEY ROAD	GONZALES	30.22° N / 90.92° W
ST. BERNARD PARISH HOSPITAL	8000 WEST JUDGE PEREZ DRIVE STE 1600	CHALMETTE	29.95° N / 89.99° W
JENNINGS SENIOR CARE HOSPITAL	1 HOSPITAL DRIVE	JENNINGS	30.24° N / 92.66° W
JEFFERSON COUNTY HOSPITAL	870 SOUTH MAIN STREET	FAYETTE	31.7° N / 91.07° W
SOUTH MS STATE HOSPITAL	823 HIGHWAY 589	PURVIS	31.17° N / 89.43° W
CHILDREN'S HOSPITAL	200 HENRY CLAY AVE	NEW ORLEANS	29.92° N / 90.13° W
CHRISTUS ST. FRANCES CABRINI HOSPITAL	3330 MASONIC DR	ALEXANDRIA	31.28° N / 92.46° W
ST. LANDRY EXTENDED CARE HOSPITAL	3983 I-49 S. SERVICE RD., 2ND FLOOR	OPELOUSAS	30.47° N / 92.08° W
FELICIANA FORENSIC FACILITY	4502 HWY 951	JACKSON	30.83° N / 91.21° W
WOMAN'S HOSPITAL	100 WOMAN'S WAY	BATON ROUGE	30.39° N / 91.04° W
THOMAS HOSPITAL	750 MORPHY AVENUE	FAIRHOPE	30.52° N / 87.89° W
LAKEVIEW CENTER - PSYCHIATRIC HOSPITAL	HERNANDEZ ST	PENSACOLA	30.43° N / 87.23° W
AVOYELLES HOSPITAL	4231 HIGHWAY 1192	MARKSVILLE	31.14° N / 92.06° W
UNIVERSITY OF SOUTH ALABAMA CHILDREN'S AND WOMEN'S HOSPITAL	1700 CENTER STREET	MOBILE	30.7° N / 88.08° W
SACRED HEART HOSPITAL	5151 N 9TH AVE	PENSACOLA	30.48° N / 87.21° W
BATON ROUGE BEHAVIORAL HOSPITAL	4040 NORTH BLVD.	BATON ROUGE	30.45° N / 91.15° W
WEST FLORIDA REHABILITATION INSTITUTE	8391 N DAVIS HWY	PENSACOLA	30.52° N / 87.22° W
COVINGTON COUNTY HOSPITAL	701 SOUTH HOLLY STREET	COLLINS	31.64° N / 89.55° W
WOMEN'S & CHILDREN'S HOSPITAL	4600 AMBASSADOR CAFFERY PKWY	LAFAYETTE	30.15° N / 92.05° W
OCEANS BEHAVIORAL HOSPITAL OF GREATER NEW ORLEANS	716 VILLAGE RD	KENNER	30.02° N / 90.26° W
ST. CATHERINE MEMORIAL HOSPITAL	14500 HAYNE BLVD	NEW ORLEANS	30.07° N / 89.95° W

Source: [Hospitals](#)

Meteorological Observations:

// 29 Aug 2021 // 15:31:00 (UTC+5)

Temperature	77.00F
Wind Speed	12MPH
Wind Direction	-
Sky Condition	Few clouds 900 ft. Broken clouds 1700 ft. Overcast
Lat/Long	30.47° N, 87.19° W

// 29 Aug 2021 // 15:19:00 (UTC+5)

Temperature	78.98F
Wind Speed	30MPH
Wind Direction	-
Sky Condition	Few clouds 800 ft. Broken clouds 1900 ft. Overcast
Lat/Long	29.99° N, 90.26° W

// 29 Aug 2021 // 15:35:00 (UTC+5)

Temperature	75.02F
Wind Speed	9MPH
Wind Direction	-
Sky Condition	Scattered clouds 2400 ft. Broken clouds 11000 ft.
Lat/Long	30.69° N, 88.24° W

// 29 Aug 2021 // 14:53:00 (UTC+5)

Temperature	78.98F
Wind Speed	12MPH
Wind Direction	-
Sky Condition	Few clouds 7000 ft.
Lat/Long	30.21° N, 91.99° W

// 29 Aug 2021 // 14:53:00 (UTC+5)

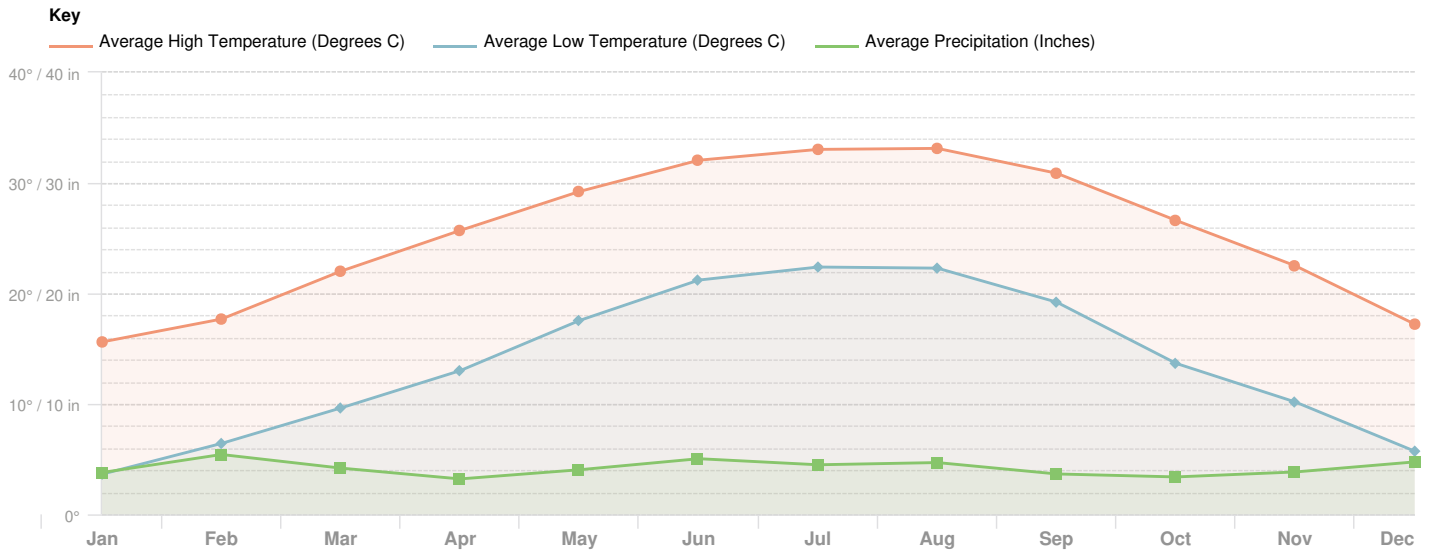
Temperature	71.96F
Wind Speed	14MPH
Wind Direction	-
Sky Condition	Scattered clouds 3400 ft. Broken clouds 5000 ft. Overcast
Lat/Long	30.53° N, 91.15° W

// 29 Aug 2021 // 15:31:00 (UTC+5)

Temperature	78.98F
Wind Speed	21MPH
Wind Direction	-
Sky Condition	Few clouds 1400 ft. Broken clouds 2900 ft. Overcast
Lat/Long	30.41° N, 89.07° W


Source: [METAR-NOAA/AWC](#)

Temperature & Precipitation:



Source: [Temperature, Precipitation](#)

Topography & Bathymetry:



Elevation

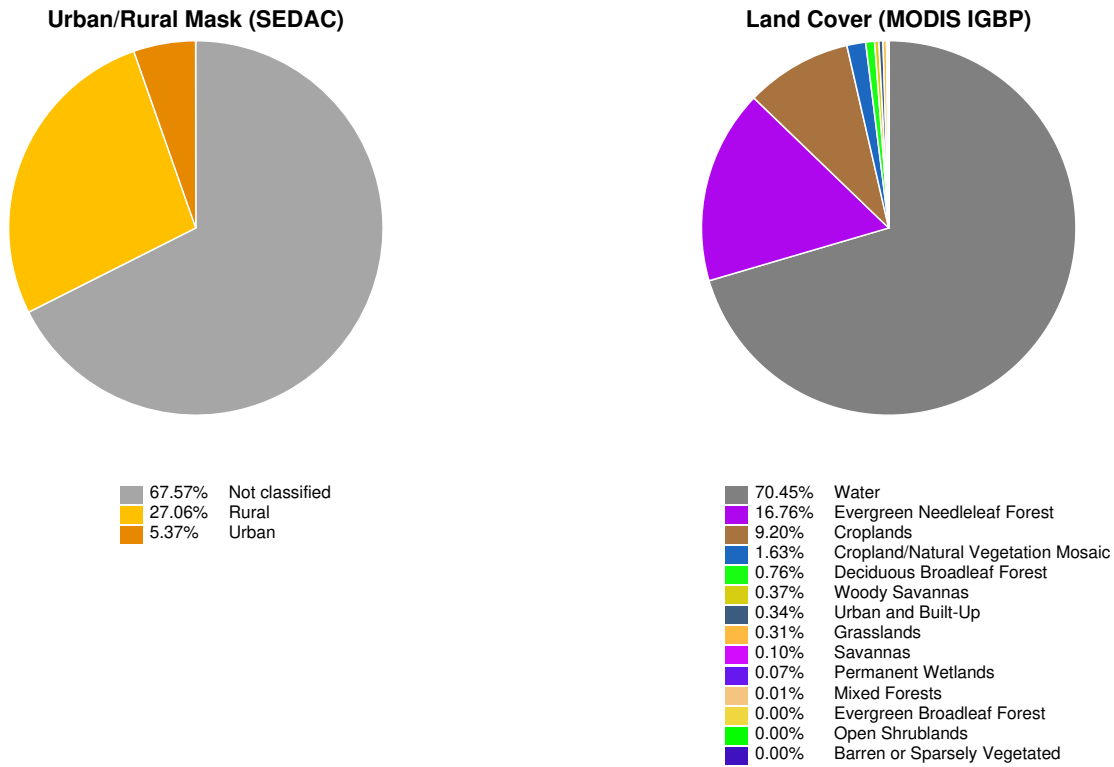
Maximum Elevation = 174 m

Minimum Elevation = -3 m

Average = 42 m

Source: [Earth Resource Mapping, Inc.](#)

Land Cover & Land Use:



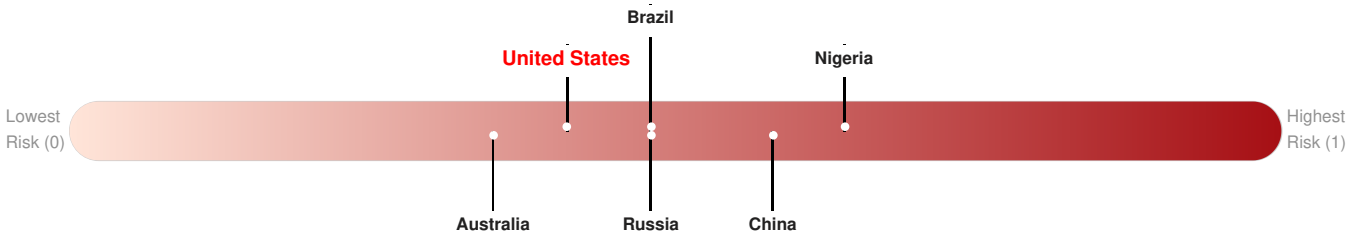
Source: [iSciences & Boston University, Dept. of Geography](#)

Risk & Vulnerability

Multi Hazard Risk Index:

The Multi Hazard Risk index assesses the likelihood of losses or disruptions to a country's normal function due to the interaction between exposure to multiple hazards (tropical cyclone winds, earthquake, flood and tsunami), socioeconomic vulnerability, and coping capacity

United States ranks **73** out of **164** countries assessed for Multi Hazard Risk. United States has a Multi Hazard Risk higher than 27% of countries assessed. This indicates that United States has a medium likelihood of loss and/or disruption to normal function if exposed to a hazard.

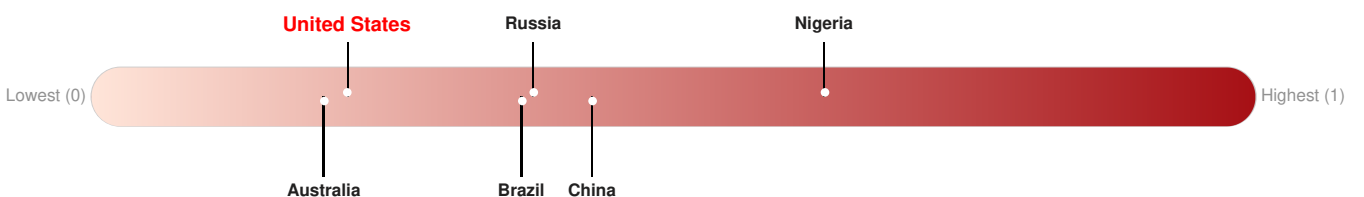


Source: [PDC](#)

Lack of Resilience Index:

The Lack of Resilience Index assesses the susceptibility to impact and the short-term inability to absorb, respond to, and recover from disruptions to a country's normal function.

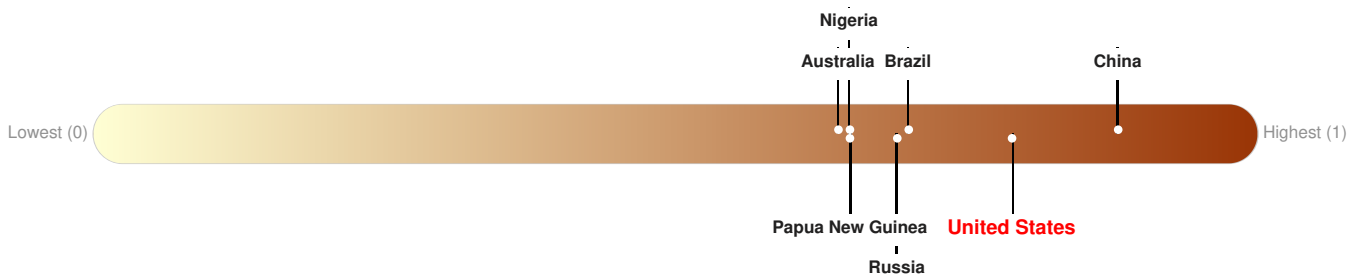
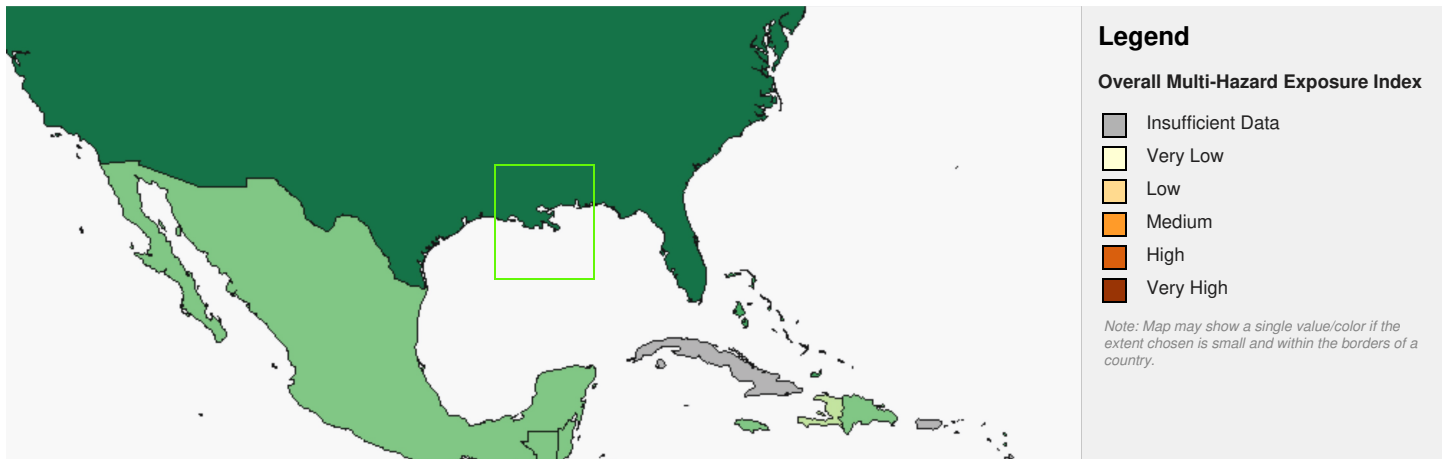
United States ranks **149** out of **164** countries assessed for Lack of Resilience. United States is less resilient than 10% of countries assessed. This indicates that United States has low susceptibility to negative impacts, and is better able to respond to and recover from a disruption to normal function.



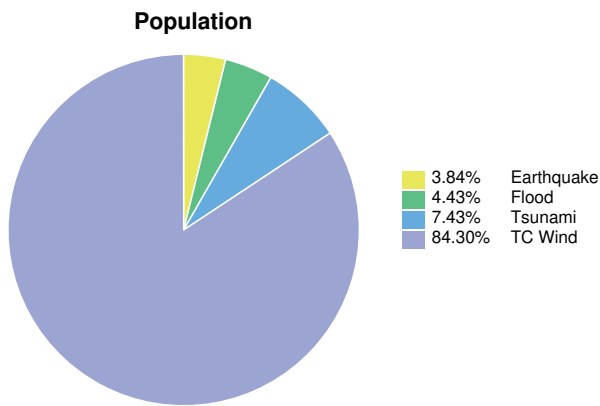
Source: [PDC](#)

Multi Hazard Exposure:

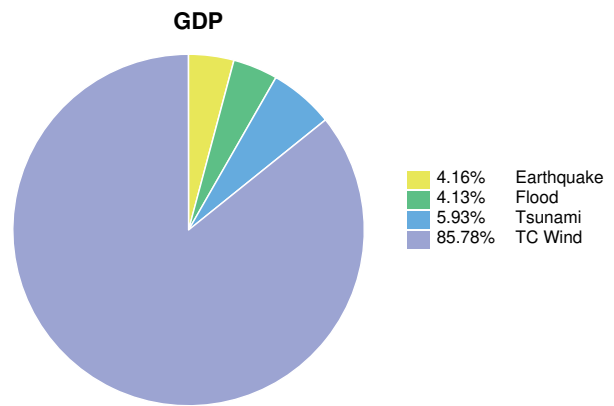
Multi Hazard Exposure is based on the estimated average annual exposure of population and GDP to four hazard types: tropical cyclone winds (Categories 1-4); tsunamis; earthquakes (MMI VII and above); and floods. Overall exposure considers both raw average annual exposure and average annual exposure as a proportion of total population or GDP.



Proportion of Total Units Exposed: United States



Total population exposed on average per year: 7,721,272



Total GDP exposed on average per year: US \$285,533,209,000

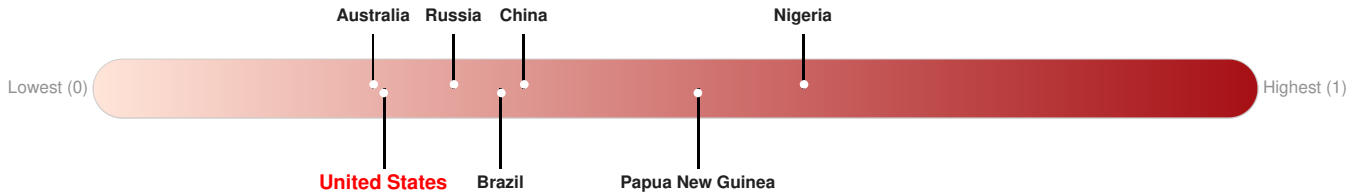
Source: [PDC](#)

Vulnerability:

The Vulnerability Index assesses socioeconomic conditions that are associated with the susceptibility to disruptions in a country's normal function.

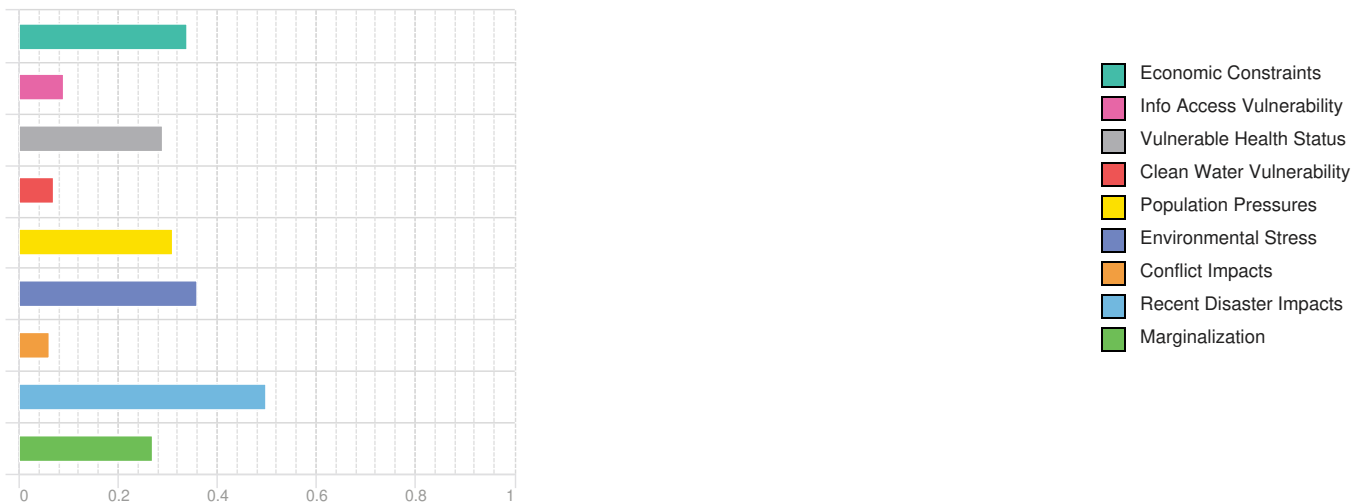
United States ranks 136 out of 172 countries assessed for Vulnerability. United States has a Vulnerability score higher than 21% of countries assessed. This indicates that United States has less susceptibility to disruptions in normal function.





Vulnerability Index

United States



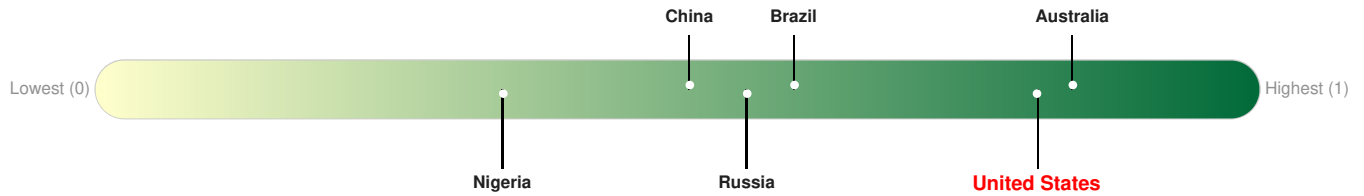
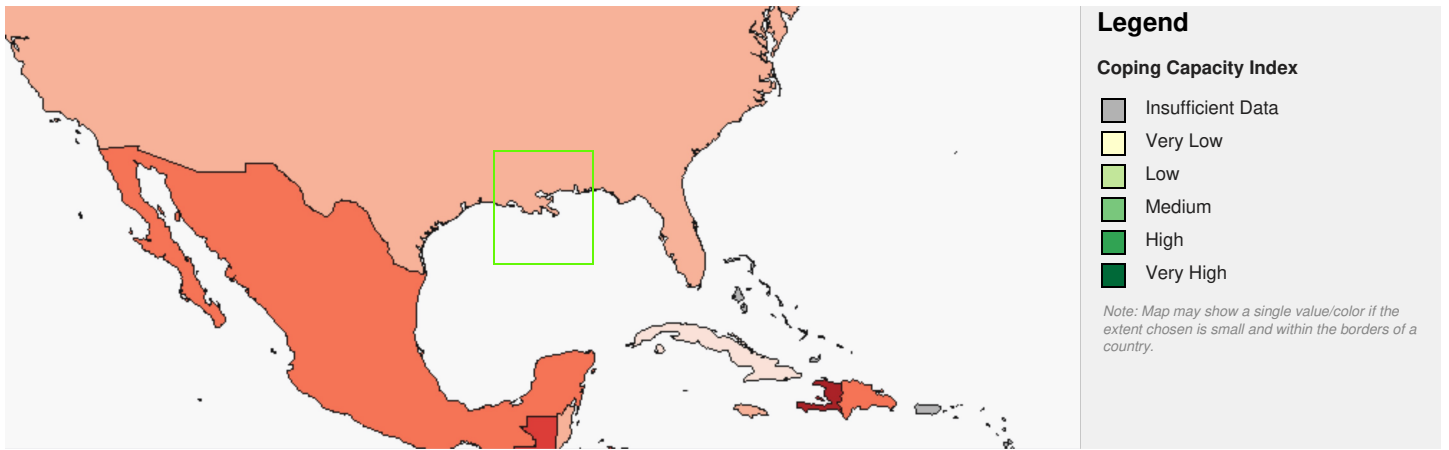
Index	United States		Total Countries
	Score	Rank	
Vulnerability	0.25	136	172
Sub-Components			
Economic Constraints	0.34	138	179
Info Access Vulnerability	0.09	182	197
Vulnerable Health Status	0.29	126	185
Clean Water Vulnerability	0.07	153	192
Population Pressures	0.31	140	208
Environmental Stress	0.36	112	178
Conflict Impacts	0.06	101	211
Recent Disaster Impacts	0.50	41	206
Marginalization	0.27	121	193

Source: [PDC](#)

Coping Capacity:

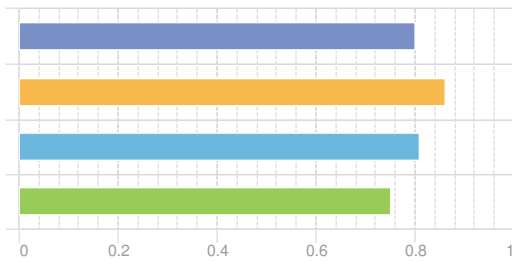
The Coping Capacity Index assesses the systems, means, and abilities of a country to absorb and respond to events that could potentially disrupt normal function.

United States ranks 16 out of 173 countries assessed for Coping Capacity. United States has a Coping Capacity higher than 91% of countries assessed. This indicates that United States has more ability to absorb and respond to events that could potentially disrupt normal function.



Coping Capacity Index

United States

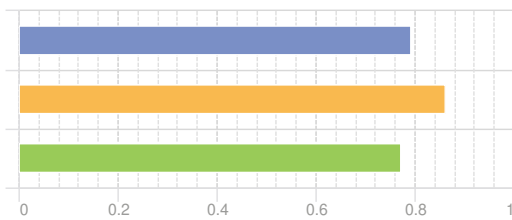


- Governance
- Economic Capacity
- Infrastructure
- Environmental Capacity

Index	United States		Total Countries
	Score	Rank	
Coping Capacity*	0.81	16	173
Sub-Components			
Governance	0.80	24	209
Economic Capacity	0.86	37	194
Infrastructure	0.81	11	175
Environmental Capacity	0.75	34	227

Infrastructure Index

United States



- Health Care Capacity
- Transportation
- Communications

Index	United States		Total Countries
	Score	Rank	
Sub-Components			
Health Care Capacity	0.79	41	185
Transportation	0.86	11	182

Index	United States	Total Countries
-------	---------------	-----------------

Source: [PDC](#)

In the calculation of the Coping Capacity Index, the Governance Index was weighted at 40%, the Infrastructure Index at 30%, the Economic Capacity Index at 20%, and the Environmental Capacity Index at 10%. Inputs to all other indices were weighted equally.


Bio/Health

Healthcare and Infrastructure:

Vulnerable Health Status Index

Vulnerable Health Status represents a population's baseline health condition. Poor health is associated with increased susceptibility to impacts such as injury, stress, and/or further disease.

United States ranks 144 out of 182 with a score of 0.19



Component Indicators	United States			Total Countries
	Score	Rank	Raw	
Infant Mortality Rate	0.29	150	6 per 1,000 live births	192
Maternal Mortality Rate	0.37	132	21 per 100,000 live births	180
Life Expectancy at Birth	0.08	157	79 years	194
Prevalence Undernourished	0.00	94	5 percent	174

United States




Source: [PDC](#)

Healthcare Capacity Index

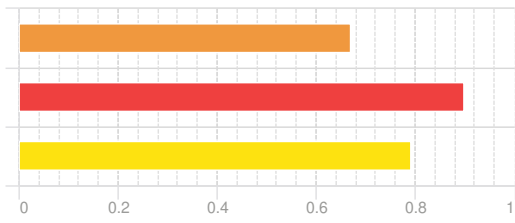
Healthcare Capacity represents the relative availability of human and physical resources within a country to manage health-related events.

United States ranks 41 out of 187 with a score of 0.79



Component Indicators	United States			Total Countries
	Score	Rank	Raw	
Physicians	0.79	57	24.22 per 10,000 persons	199
Nurses Midwives	0.90	17	98.15 per 10,000 persons	190
Hospital Beds	0.67	79	30 per 10,000 persons	192

United States



- Hospital Beds
- Nurses Midwives
- Physicians

Source: [PDC](#)

Earthquakes:

5 Largest Earthquakes (Resulting in significant damage or deaths)

Event	Date (UTC)	Magnitude	Depth (Km)	Location	Lat/Long
	06-May-2018 16:47:14	4.90	40	171km SSE of Buras-Triumph, Louisiana	28° N / 88.62° W
	06-May-2018 16:47:09	4.60	10	181km SSE of Buras-Triumph, Louisiana	27.87° N / 88.7° W
	03-Sep-2020 15:07:53	3.80	4	1 km WSW of Pollard, Alabama	31.02° N / 87.19° W
	11-Mar-2019 18:36:21	3.10	5	5km ENE of Flomaton, Alabama	31.02° N / 87.21° W
	11-Apr-2019 20:11:00	2.80	8.53	11km W of Brewton, Alabama	31.09° N / 87.19° W

Source: [Earthquakes](#)

Tsunami Runups:

5 Largest Tsunami Runups

Event	Date (UTC)	Country	Runup (m)	Deaths	Location	Lat/Long
	22-Sep-1909 00:00:00	USA	-	300	GRAND ISLE, LA	29.37° N / 89.98° W

Source: [Tsunamis](#)

Disclosures

* As defined by the source ([Dartmouth Flood Observatory](#), University of Colorado), Flood Magnitude = LOG(Duration x Severity x Affected Area). Severity classes are based on estimated recurrence intervals and other criteria.

Exposure calculations above are based on the following data:

- [Estimated Tropical Cyclone Wind Impacts](#): Generated by the Kinetic Analysis Corporation's TAOS(TM) model and provided as a subscription service to the Pacific Disaster Center.
- [Population](#): Based on population density data from Landsat.
- [Residential Units](#): Estimated by dividing the Landsat population by the Average Household Size reported for each administrative boundary. Due to data constraints, exposure estimates will not include information on residential units for some areas.
- [Land Cover and Land Use](#): Land Cover and Land Usage are categories are derived from MODIS satellite imagery.

The above Needs Assessments are experimental PDC products which are provided for operational testing and will undergo further enhancement. The assessments are based on the TAOS model outputs, Sphere Guidelines, and a percentage of the population potentially impacted.

The information and data contained in this product are for reference only. Pacific Disaster Center (PDC) does not guarantee the accuracy of this data. Refer to original sources for any legal restrictions. Please refer to PDC Terms of Use for PDC generated information and products. The names, boundaries, colors, denominations and any other information shown on the associated maps do not imply, on the part of PDC, any judgment on the legal status of any territory, or any endorsement or acceptance of such boundaries.